

Exhibit 1a. Apex Barbecue Road Right of Way; Kelly Road to Olive Chapel Road

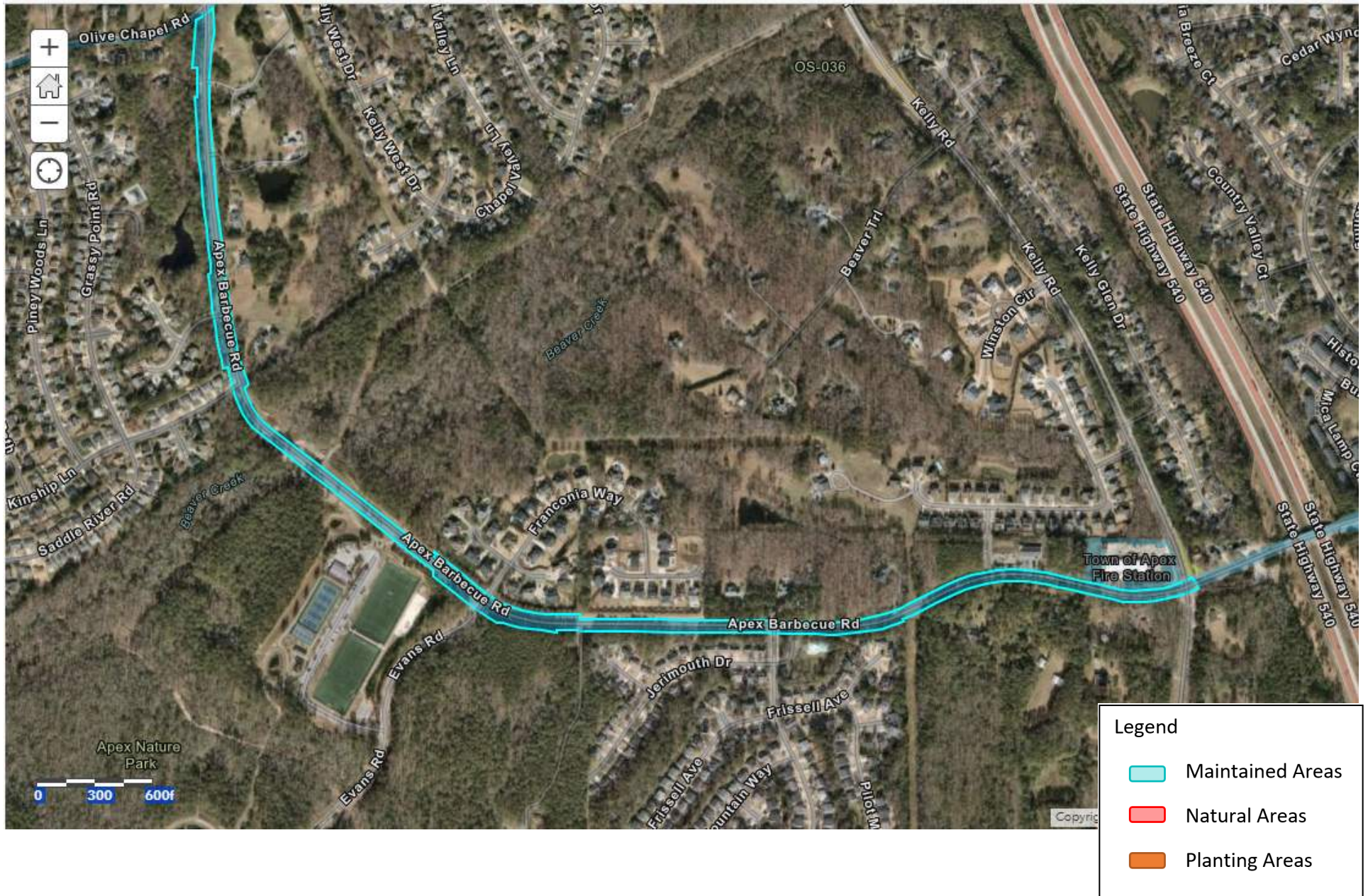
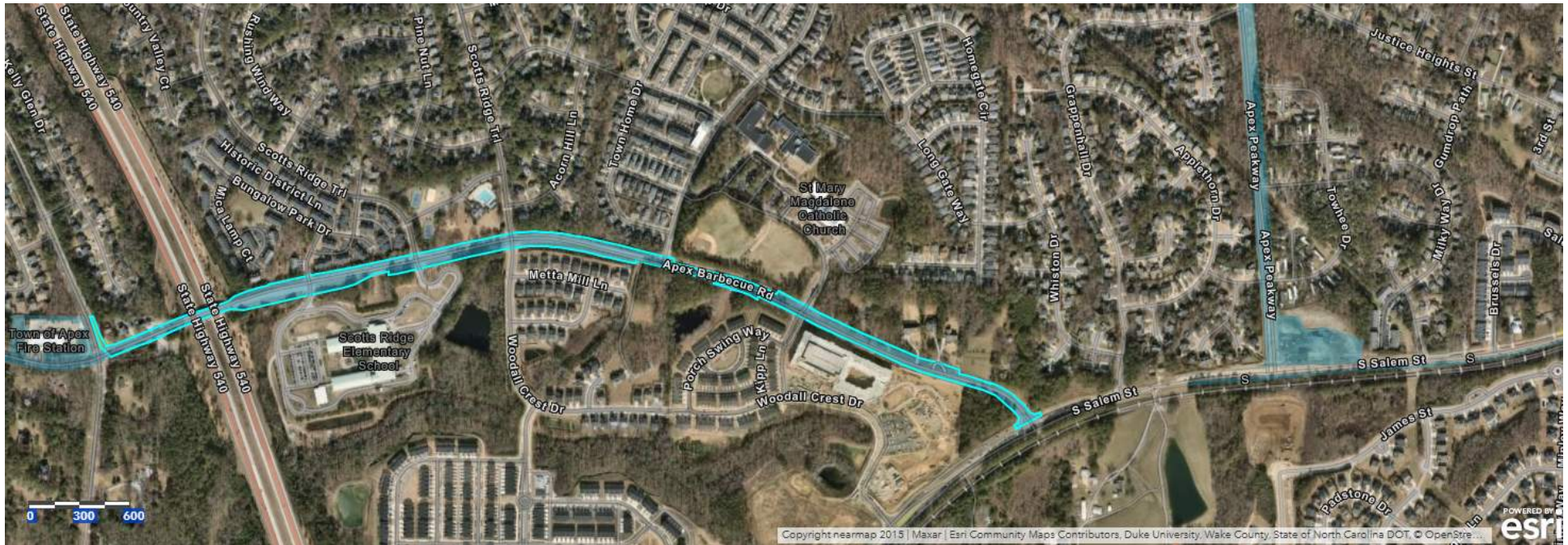


Exhibit 1b. Apex Barbecue Road Right of Way; Kelly Road to Salem Street



Legend




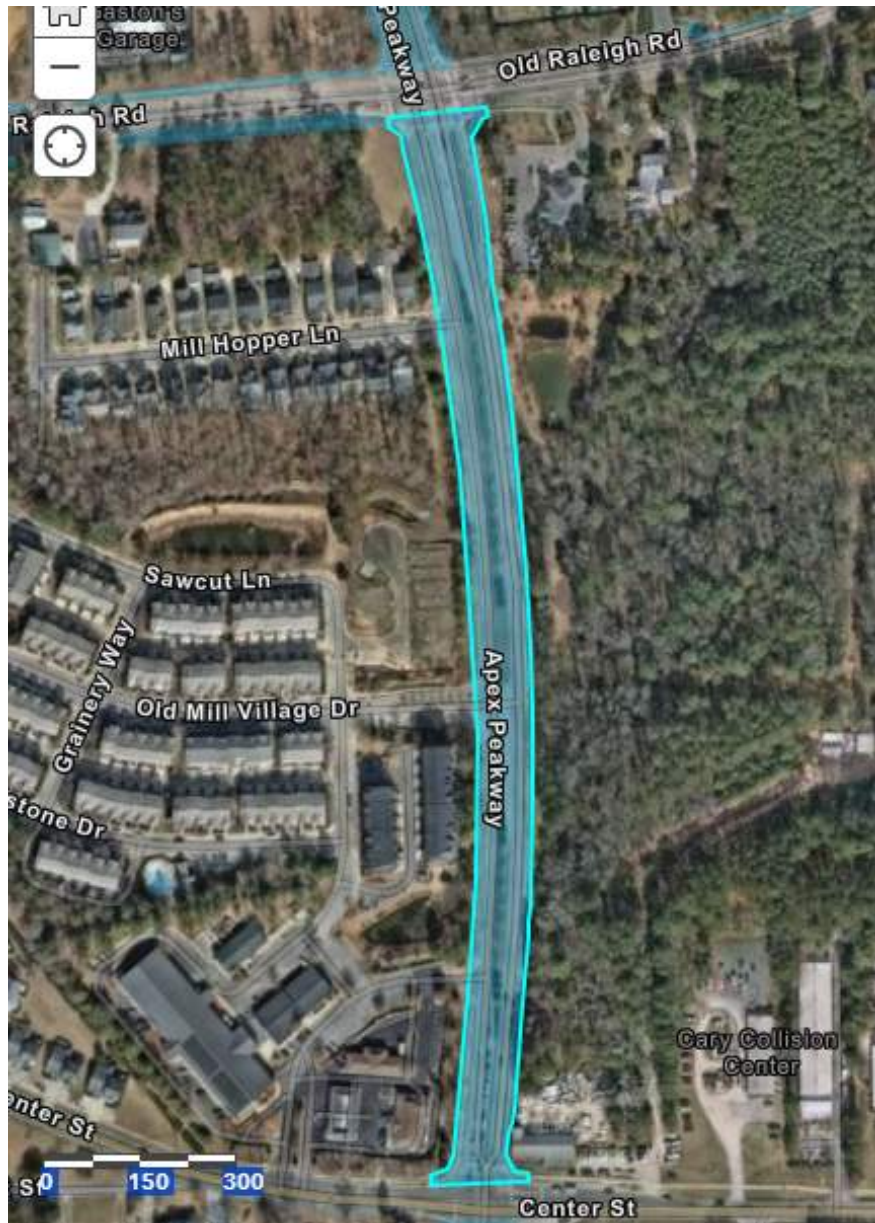
-  Maintained Areas
-  Natural Areas
-  Planting Areas

Exhibit 2. Apex Peakway Right of Way; Old Raleigh Road to Center Street



Legend




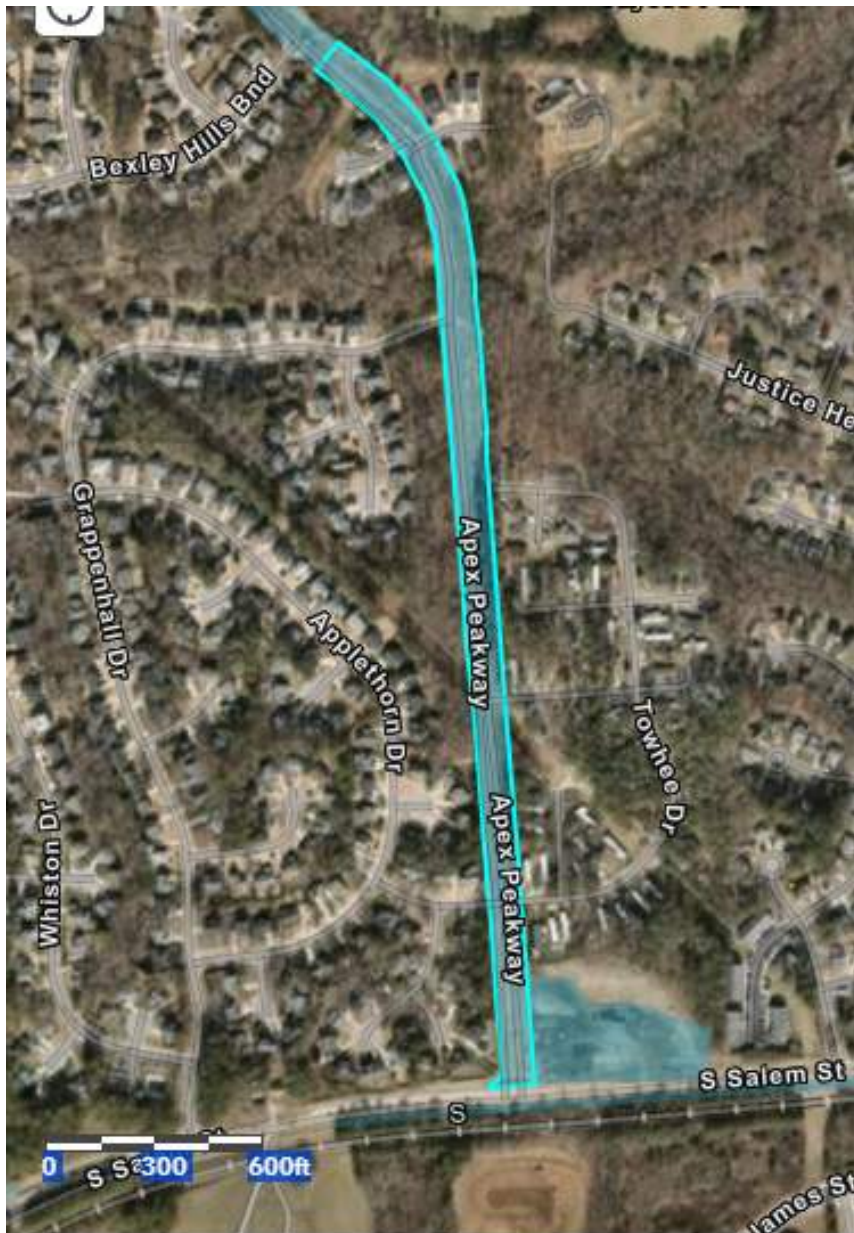
-  Maintained Areas
-  Natural Areas
-  Planting Areas

Exhibit 3. Apex Peakway Right of Way; NC-55 to Olive Chapel Road



Exhibit 4. Apex Peakway Right of Way; S Salem Street to Bexley Hills Bend



Legend


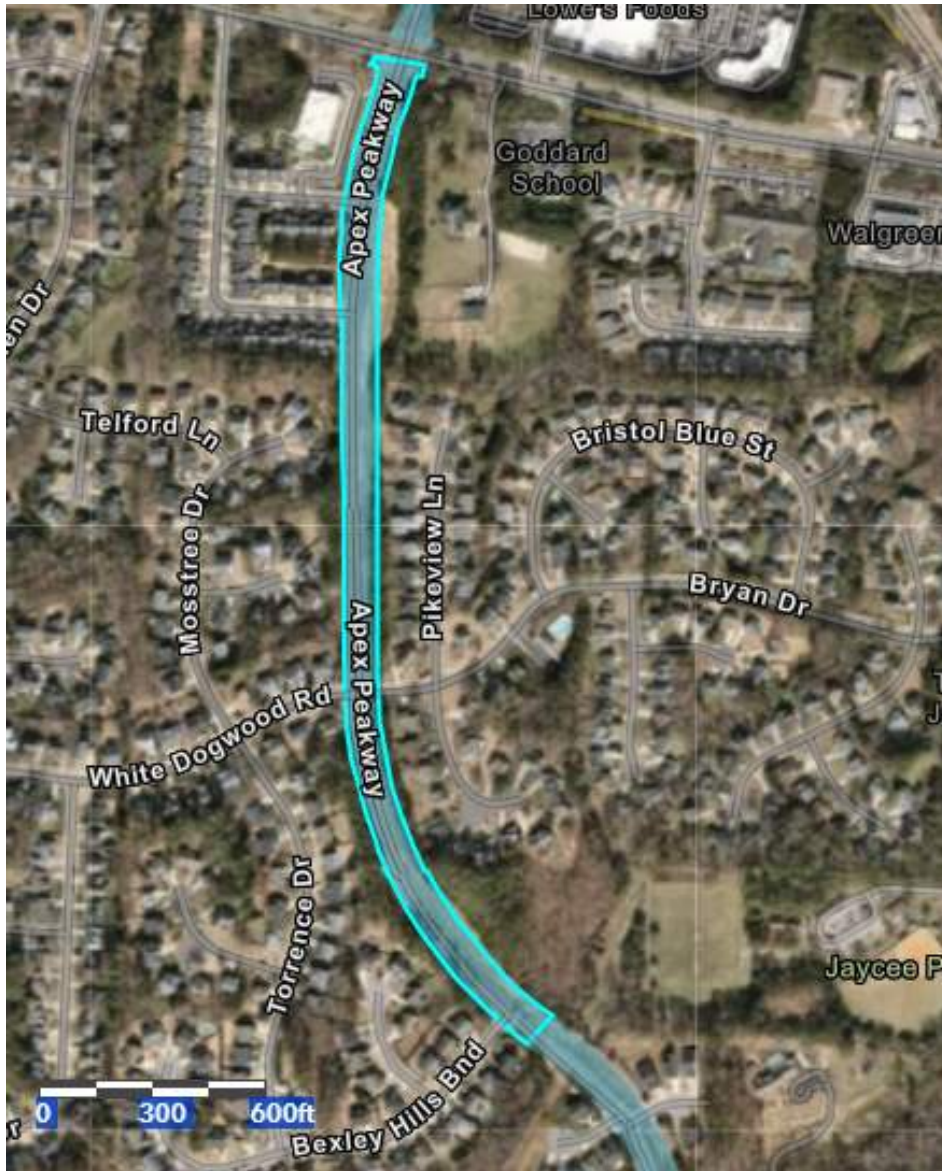
-  Maintained Areas
-  Natural Areas
-  Planting Areas

Exhibit 5. Apex Peakway Right of Way; Bexley Hills Bend to Olive Chapel Road






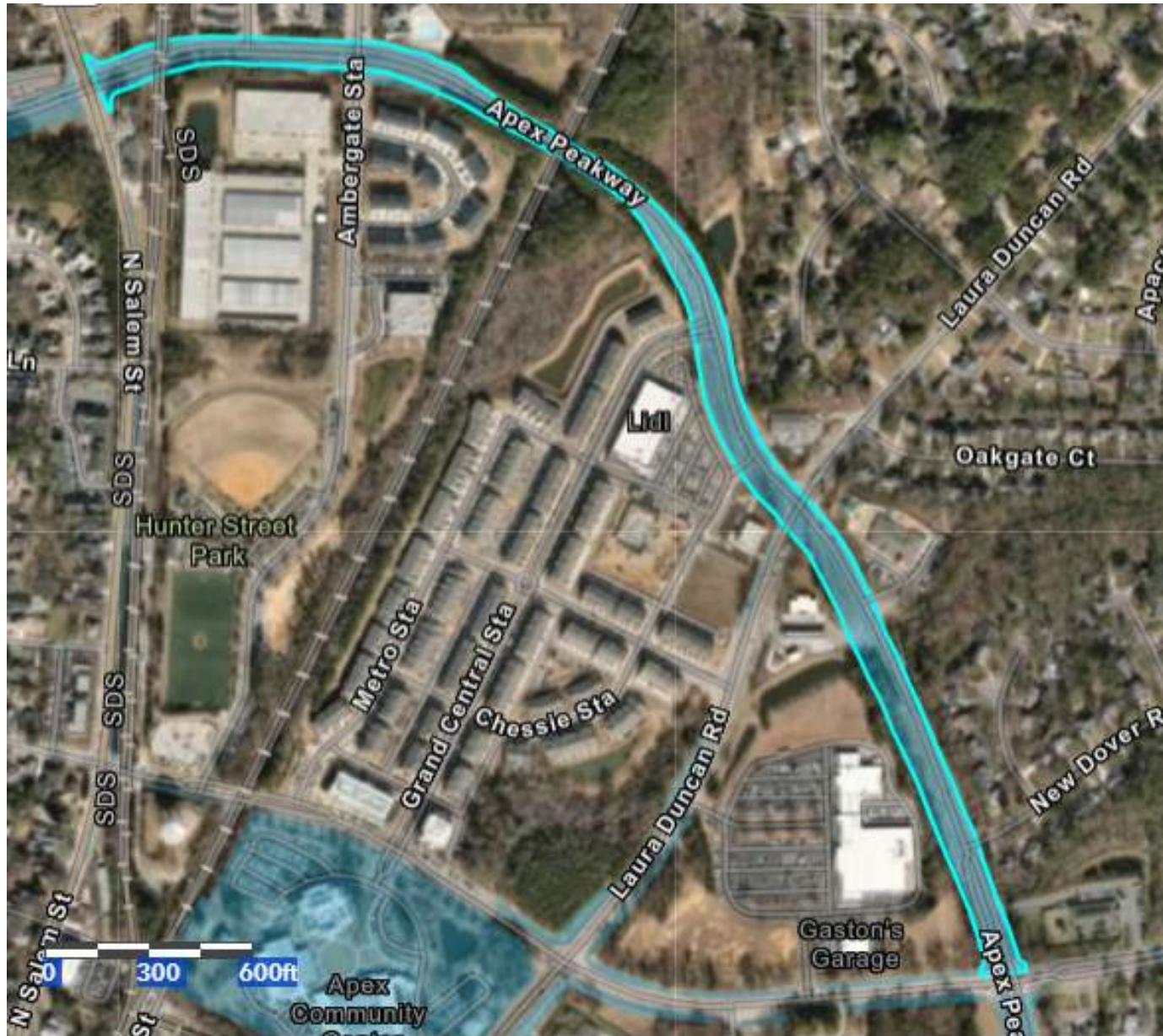
Legend	
	Maintained Areas
	Natural Areas
	Planting Areas

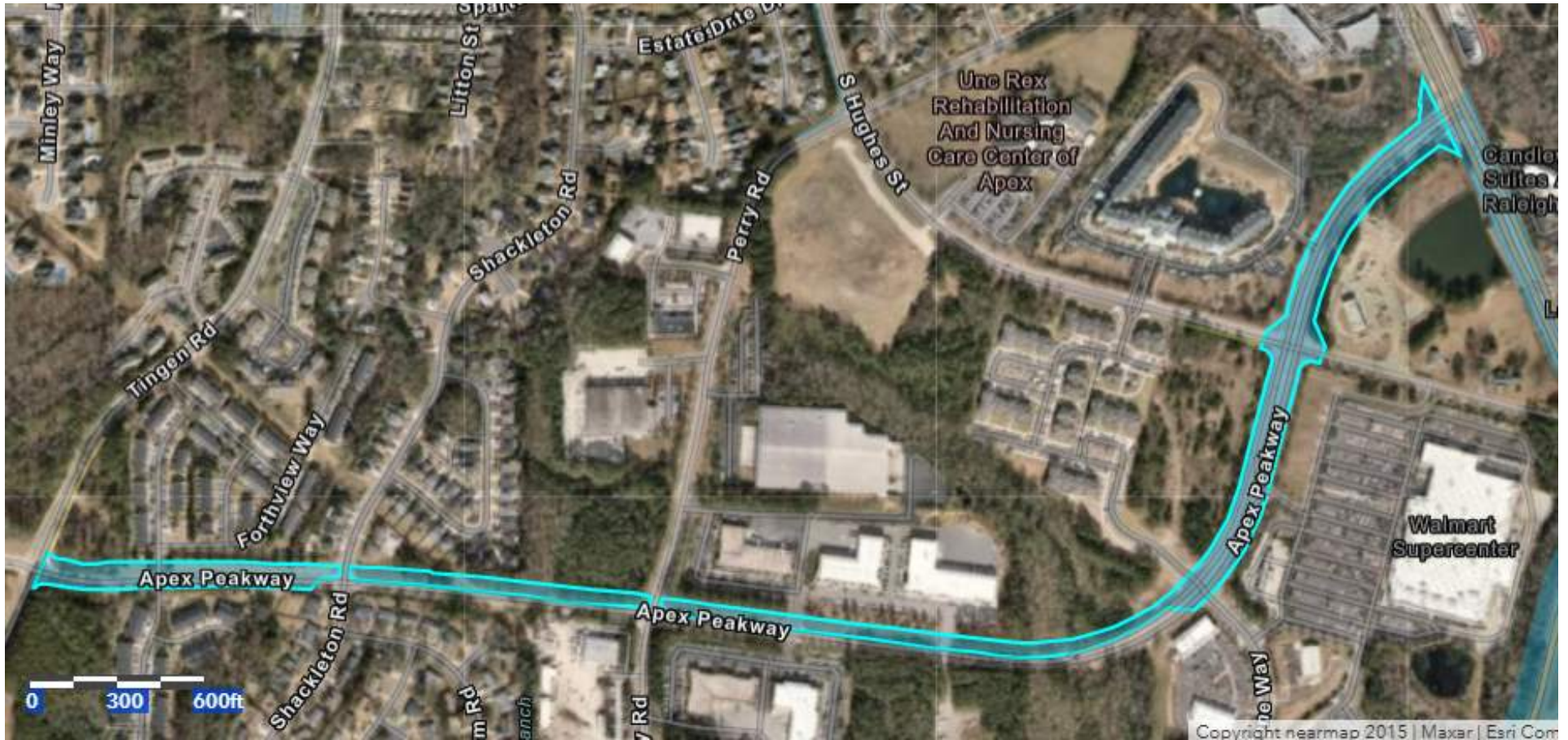
Exhibit 6. Apex Peakway Right of Way; N. Salem Street to Old Raleigh Road



Legend

- Maintained Areas
- Natural Areas
- Planting Areas

Exhibit 7. Apex Peakway Right of Way; Tingen Road to NC-55



Legend




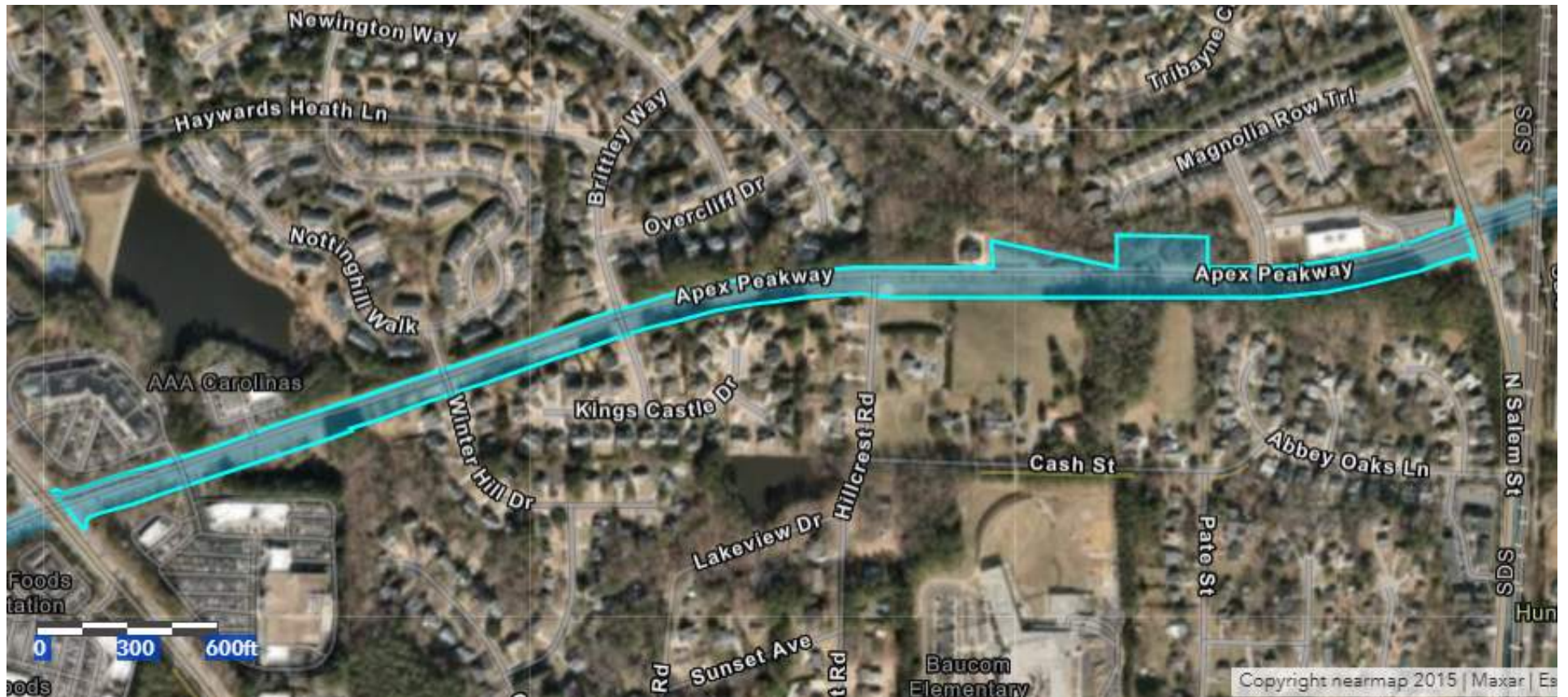
-  Maintained Areas
-  Natural Areas
-  Planting Areas

Exhibit 8. Apex Peakway Right of Way; NC-55 to N. Salem Street



Legend




-  Maintained Areas
-  Natural Areas
-  Planting Areas

Exhibit 9. NC-55 and US-1 Interchange Right of Way



Exhibit 10. NC-55 and US-64 Interchange Right of Way



Legend




-  Maintained Areas
-  Natural Areas
-  Planting Areas

Exhibit 11. US-1 and 1010 Lufkin Interchange Right of Way



Exhibit 12. Beaver Creek Commons Right of Way

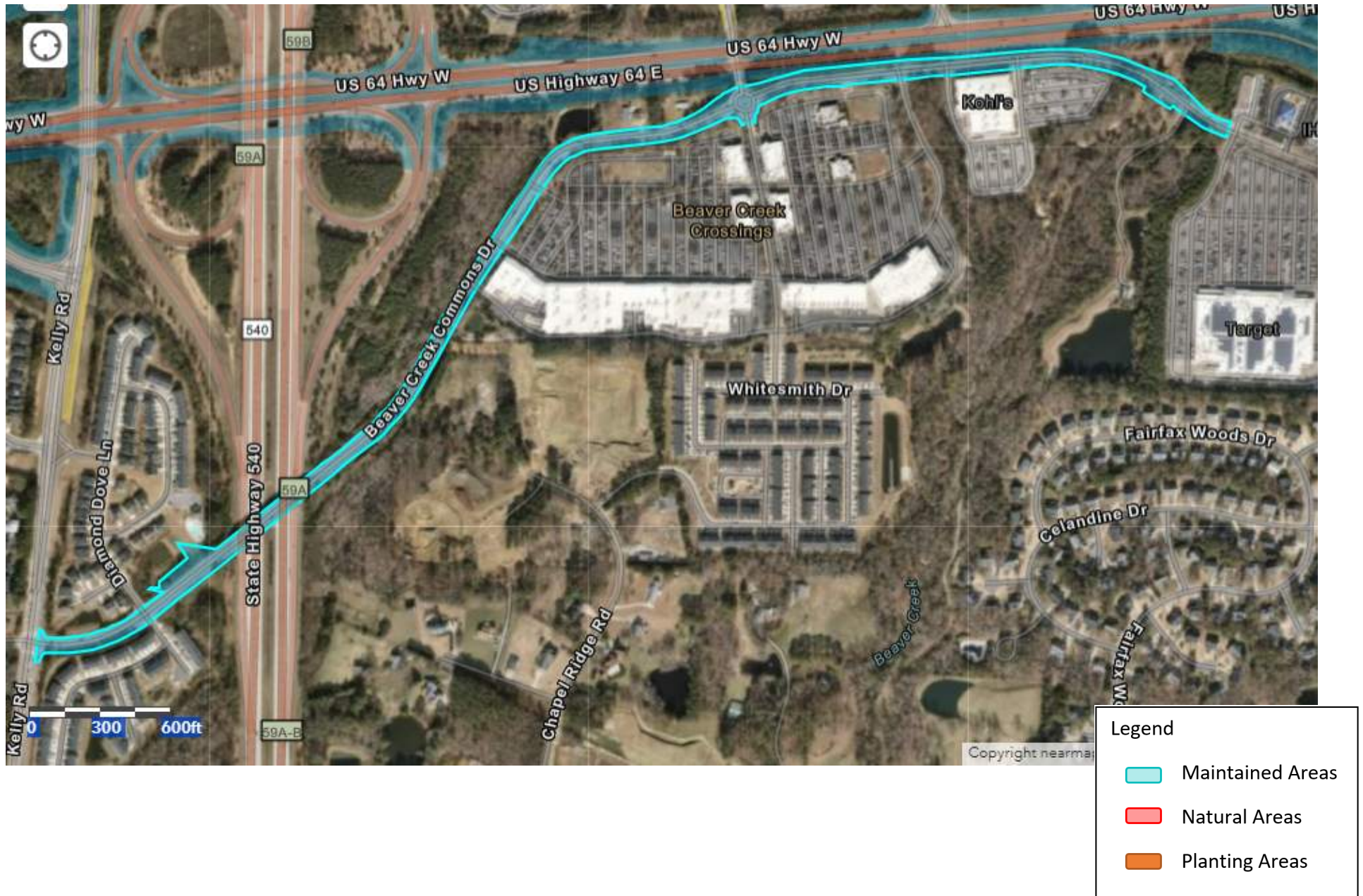
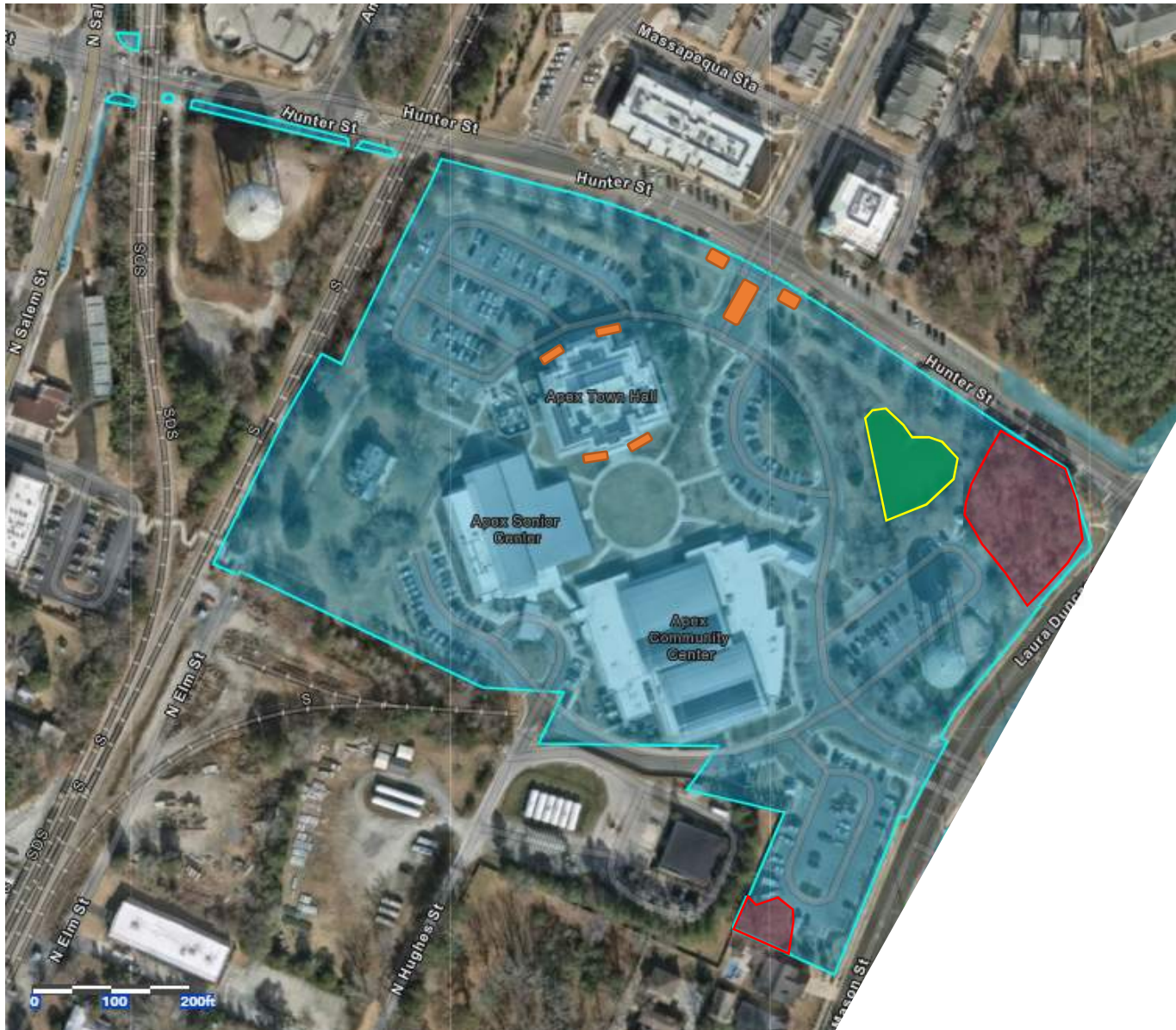


Exhibit 13. Olive Chapel Road – Right of Way around the southern sidewalk. Do not service northern side of Olive Chapel Road.



Exhibit 14 is not included in the agreement scope.

Exhibit 15. Town Campus, Strollway, and Hunter Street Right of Way



Legend

- Maintained Areas
- Natural Areas
- Plantings Areas
- Stormwater Pond – Not Maintained

Exhibit 16. Public Works Campus, Cemetery, and Fire Administration Building



Legend

- Maintained Areas
- Natural Areas
- Planting Areas

Exhibit 17. Fire Station #2, 3045 New Hill Holleman Road New Hill, NC 27562




Legend	
	Maintained Areas
	Natural Areas
	Planting Areas

Exhibit 18. Fire Station #3, 736 Hunter Street, Apex, NC 27502



Legend




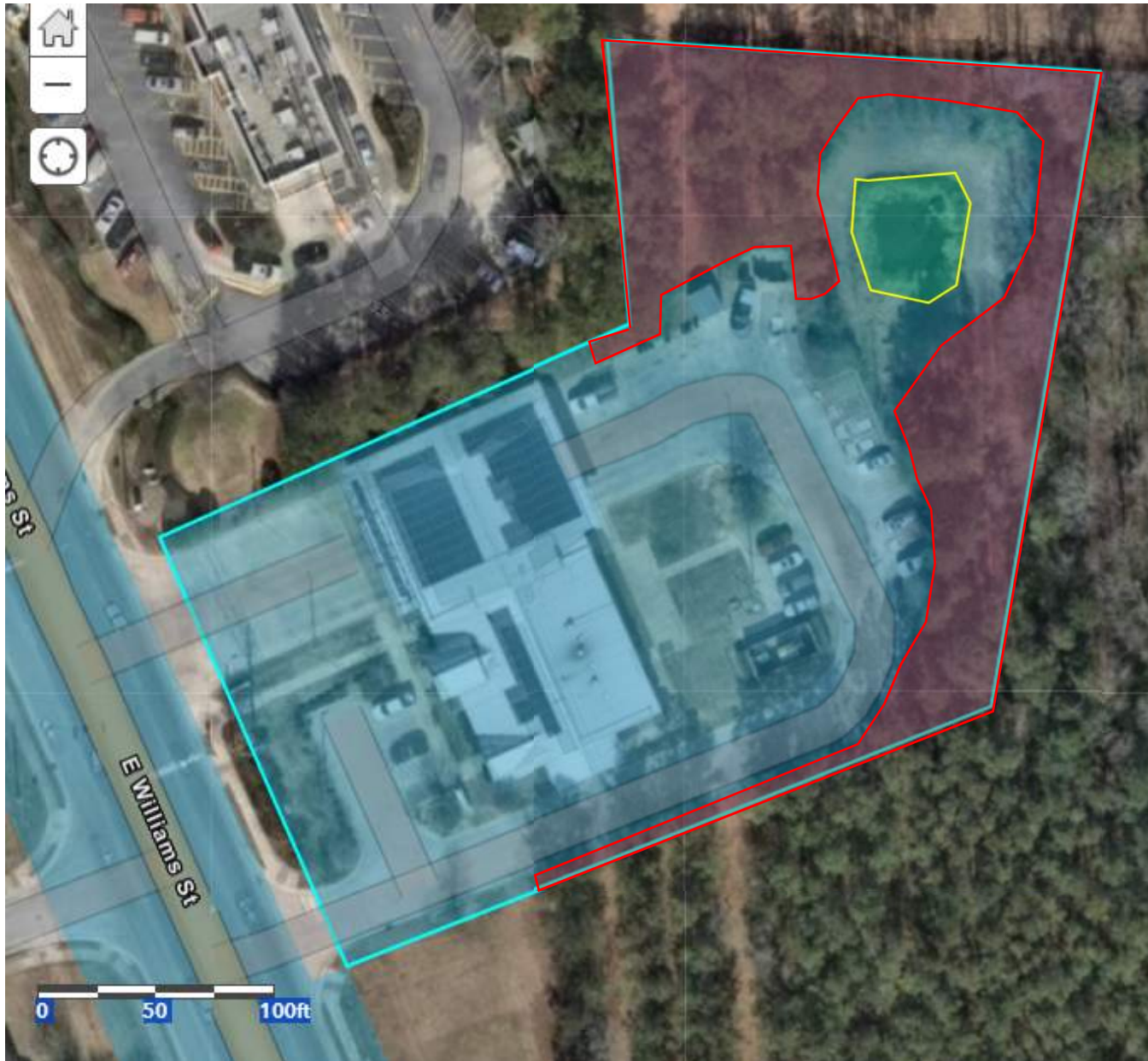
-  Maintained Areas
-  Natural Areas
-  Planting Areas

Exhibit 19. Public Safety Station #4, 1615 E. Williams Street, Apex, NC 27502



Legend

-  Maintained Areas
-  Natural Areas
-  Plantings Areas
-  Stormwater Pond –
Not Maintained

Exhibit 20. Public Safety Station #5, 2050 Kelly Road, Apex, NC 27502

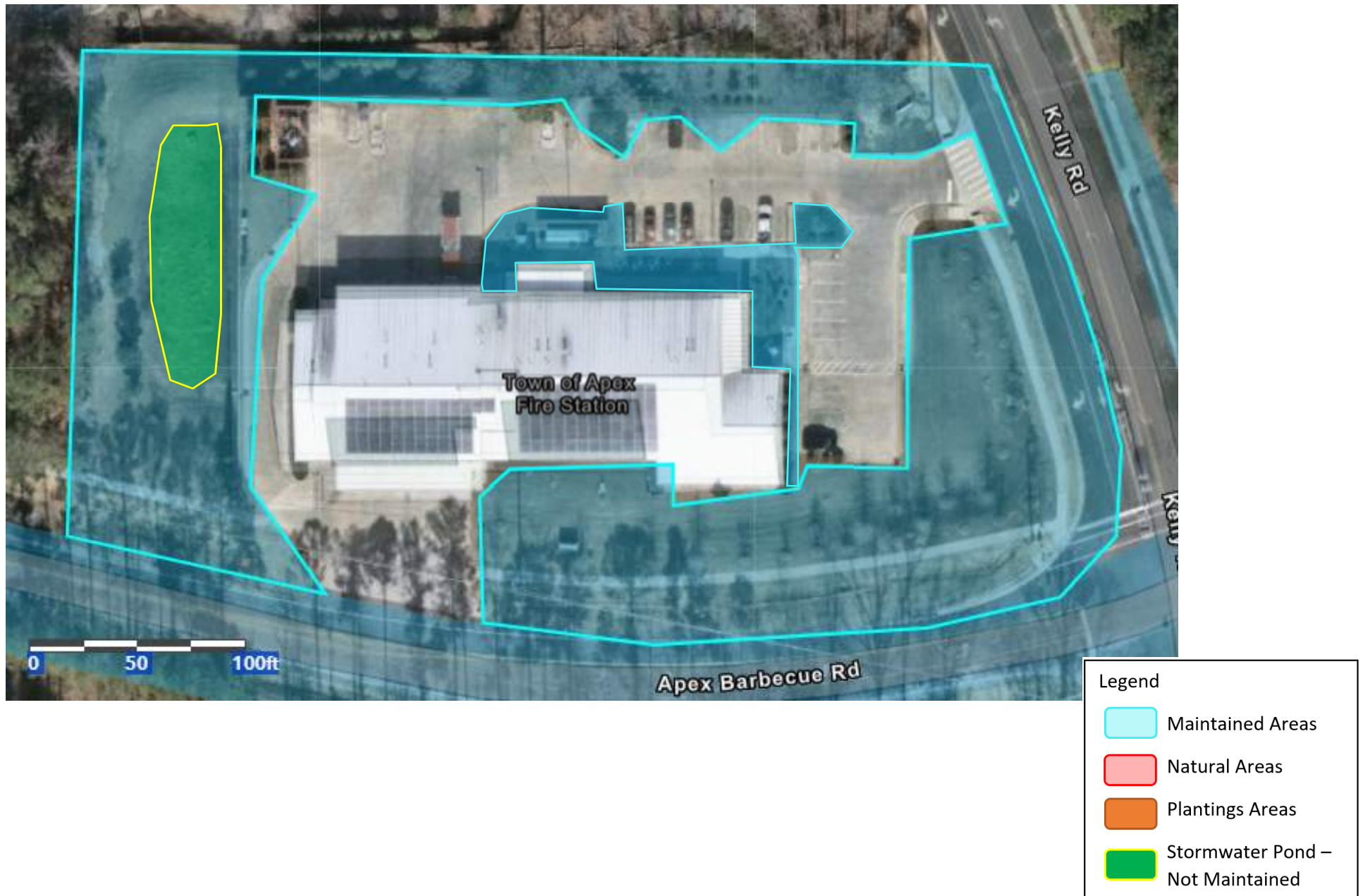


Exhibit 21. East Williams Substation



Legend




-  Maintained Areas
-  Natural Areas
-  Planting Areas

Exhibit 22. Laura Duncan Substation

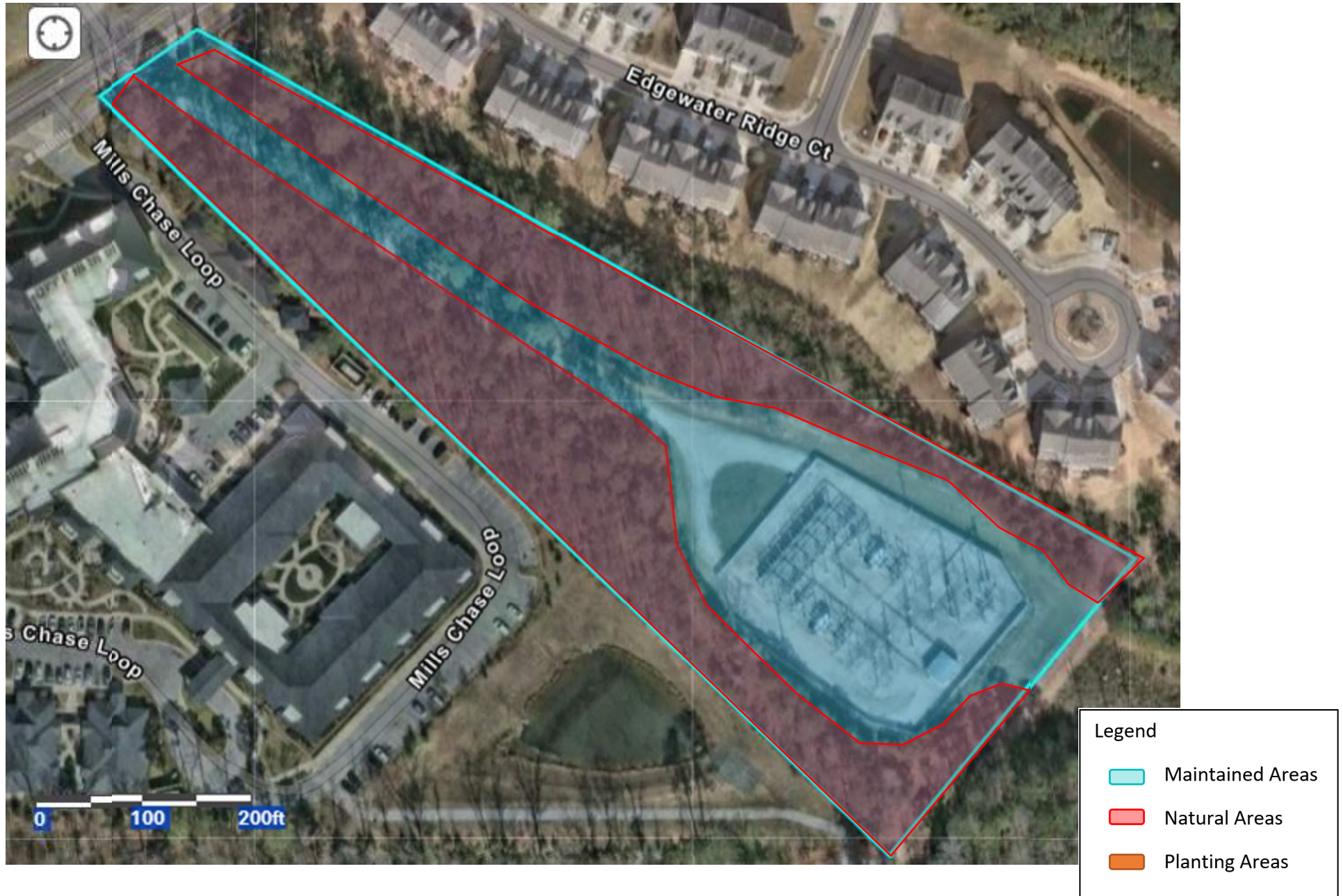
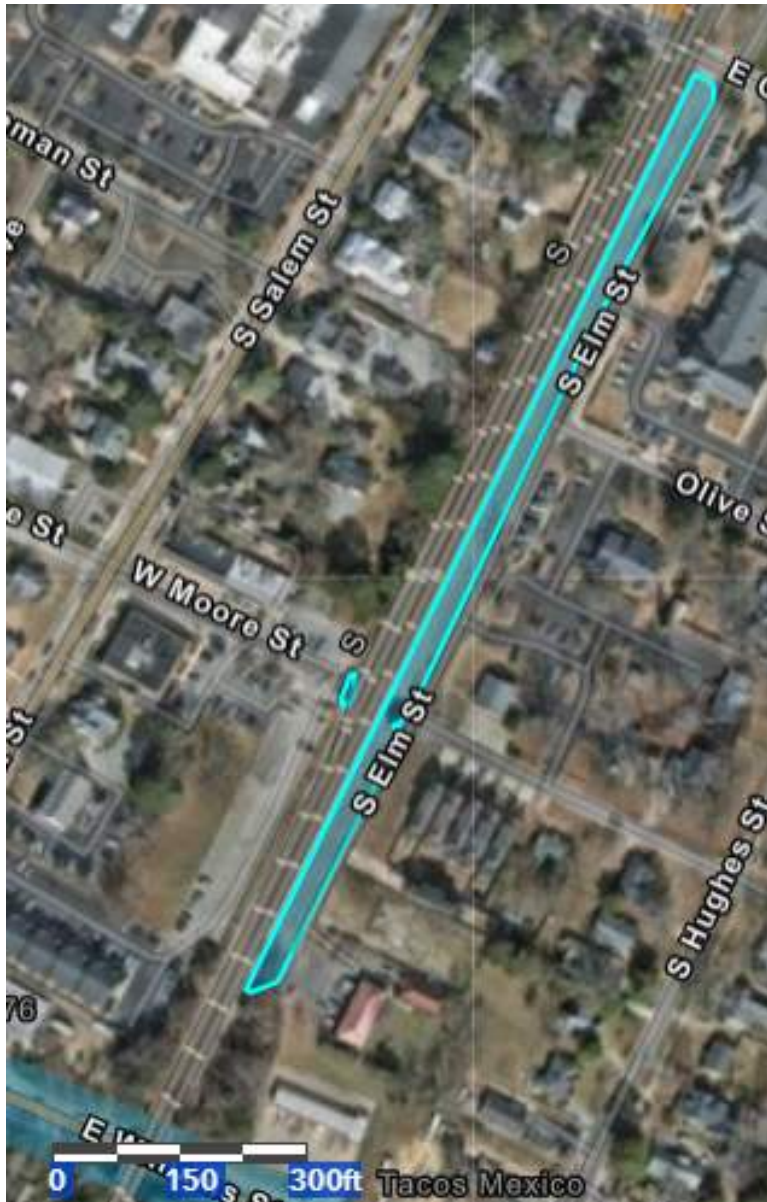


Exhibit 23. Elm Street & East Moore RR Closing Right of Way



Legend

- Maintained Areas
- Natural Areas
- Planting Areas

Exhibit 24. Wastewater Treatment Plant, 300 Pristine Water Dr, Apex, NC 27502



Legend




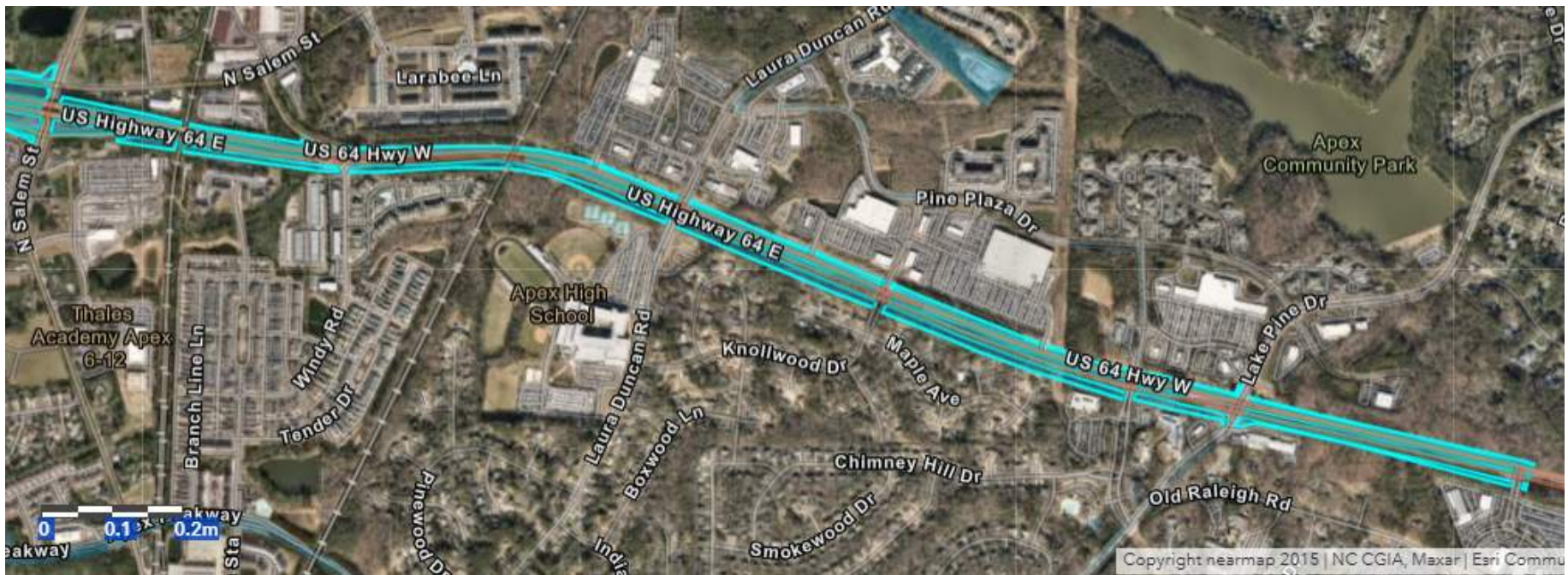
-  Maintained Areas
-  Natural Areas
-  Planting Areas

Exhibit 25. Electrical Operations Center & Substation, 2850 Milano Ave, Apex, NC 27502



Legend	
	Maintained Areas
	Natural Areas
	Plantings Areas
	Stormwater Pond – Not Maintained

Exhibit 26a. US-64 Medians and Right of Way; Auto Park Blvd to N. Salem Street



Legend




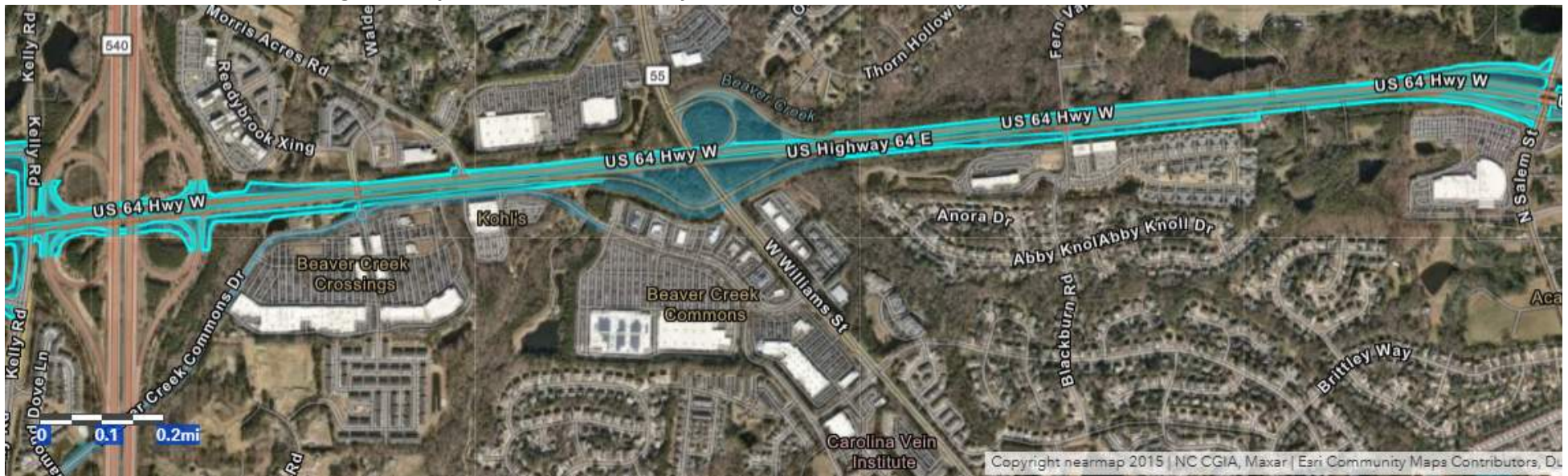
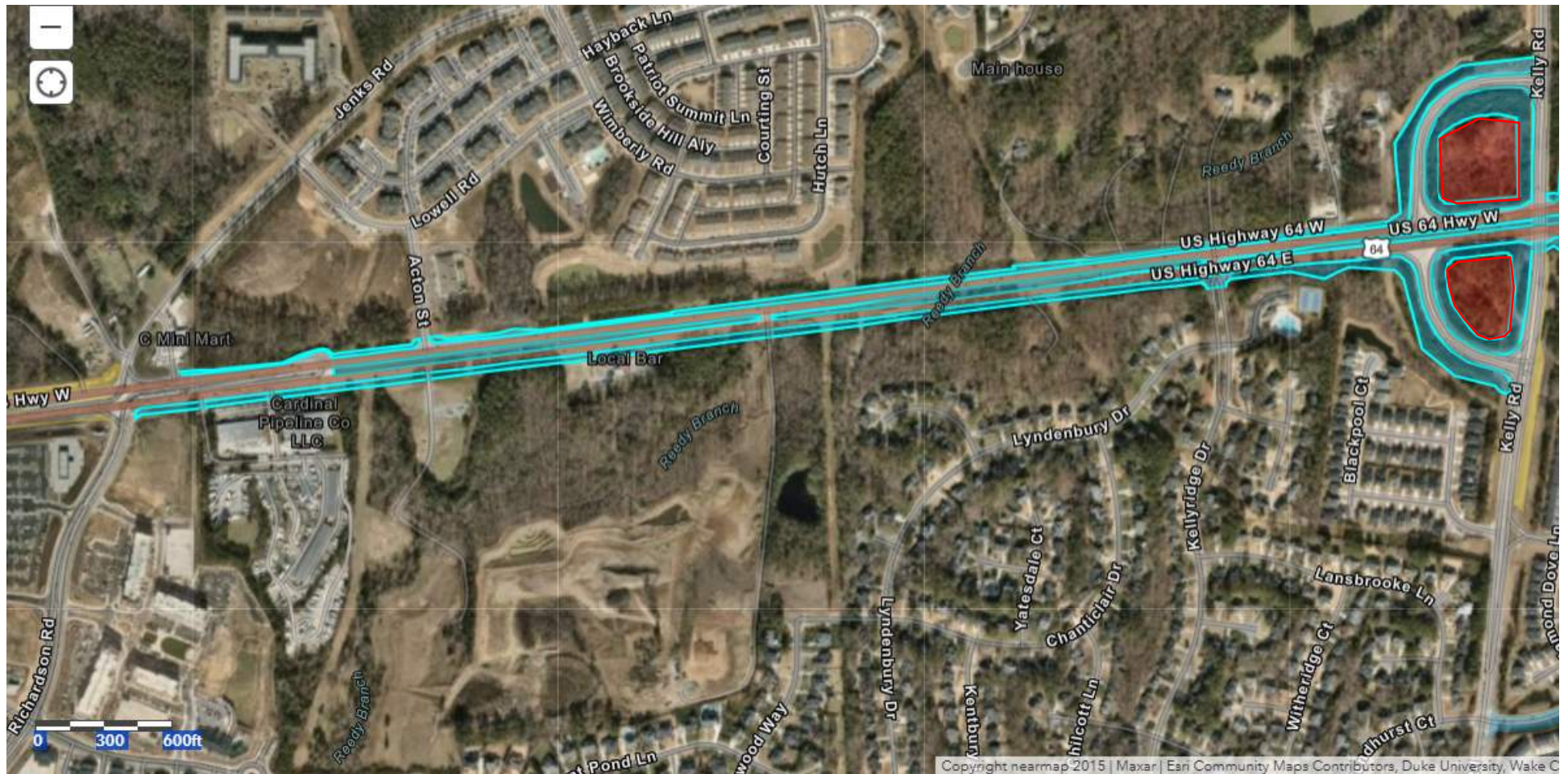
-  Maintained Areas
-  Natural Areas
-  Planting Areas

Exhibit 26b. US-64 Medians and Right of Way; N. Salem Street to Kelly Road



- Legend
- Maintained Areas
 - Natural Areas
 - Planting Areas

Exhibit 26c. US-64 Medians and Right of Way; Kelly Road to Richardson Road



Legend




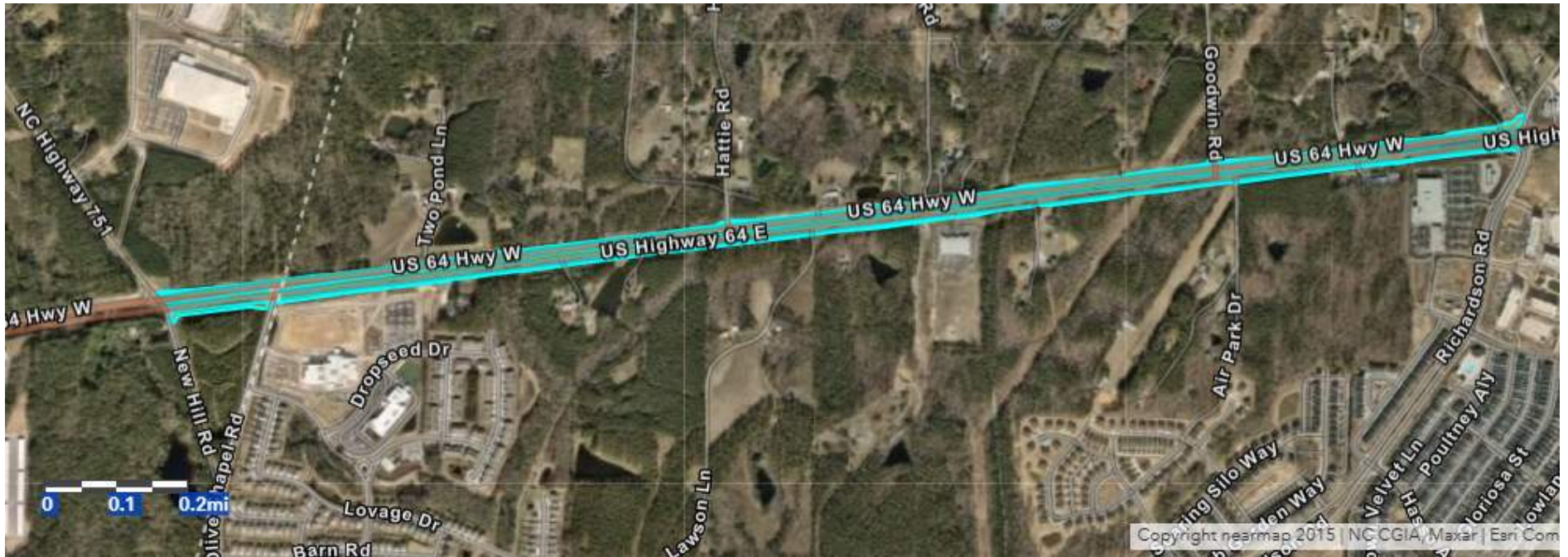
-  Maintained Areas
-  Natural Areas
-  Planting Areas

Exhibit 26d. US-64 Medians and Right of Way; Richardson Road to NC-751



Legend




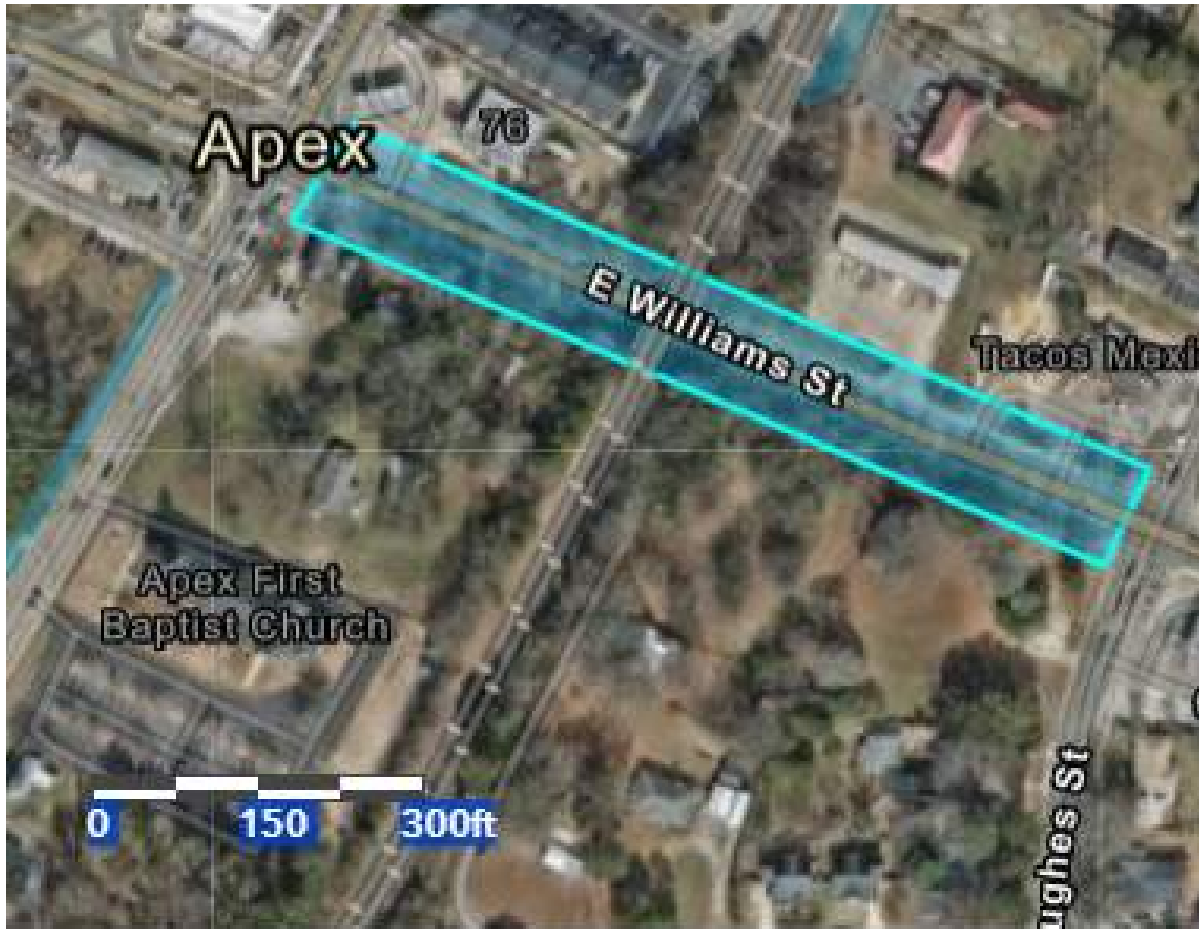
-  Maintained Areas
-  Natural Areas
-  Planting Areas

Exhibit 27a. NC-55 Right of Way; S. Salem Street to S. Hughes Street



Legend




-  Maintained Areas
-  Natural Areas
-  Planting Areas

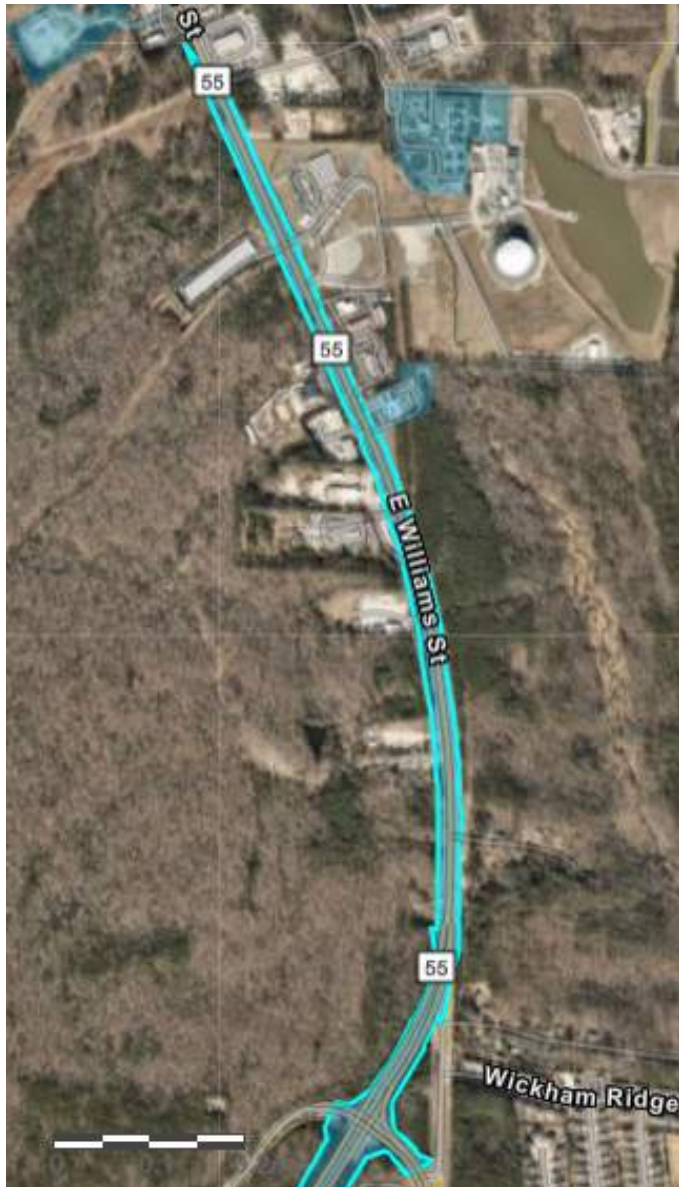
Exhibit 27b. NC-55 Right of Way; Apex Peak Way to Lufkin Road



Legend

- Maintained Areas
- Natural Areas
- Planting Areas

Exhibit 27c. NC-55 Right of Way; Pristine Water Road to Technology Drive



Legend

- Maintained Areas
- Natural Areas
- Planting Areas

Exhibit 27d. NC-55 Right of Way; Technology Drive to south of Old Smithfield Road



Legend




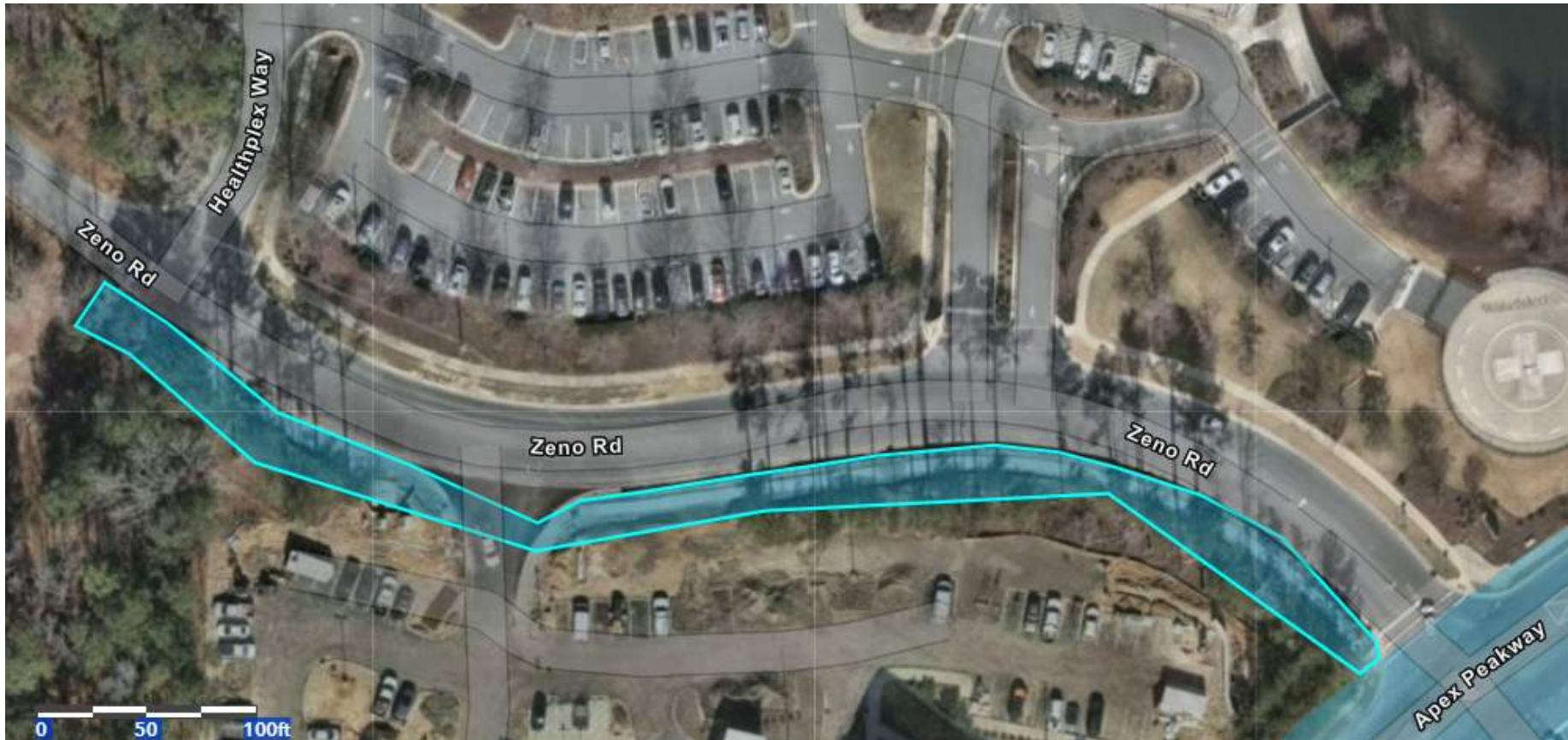
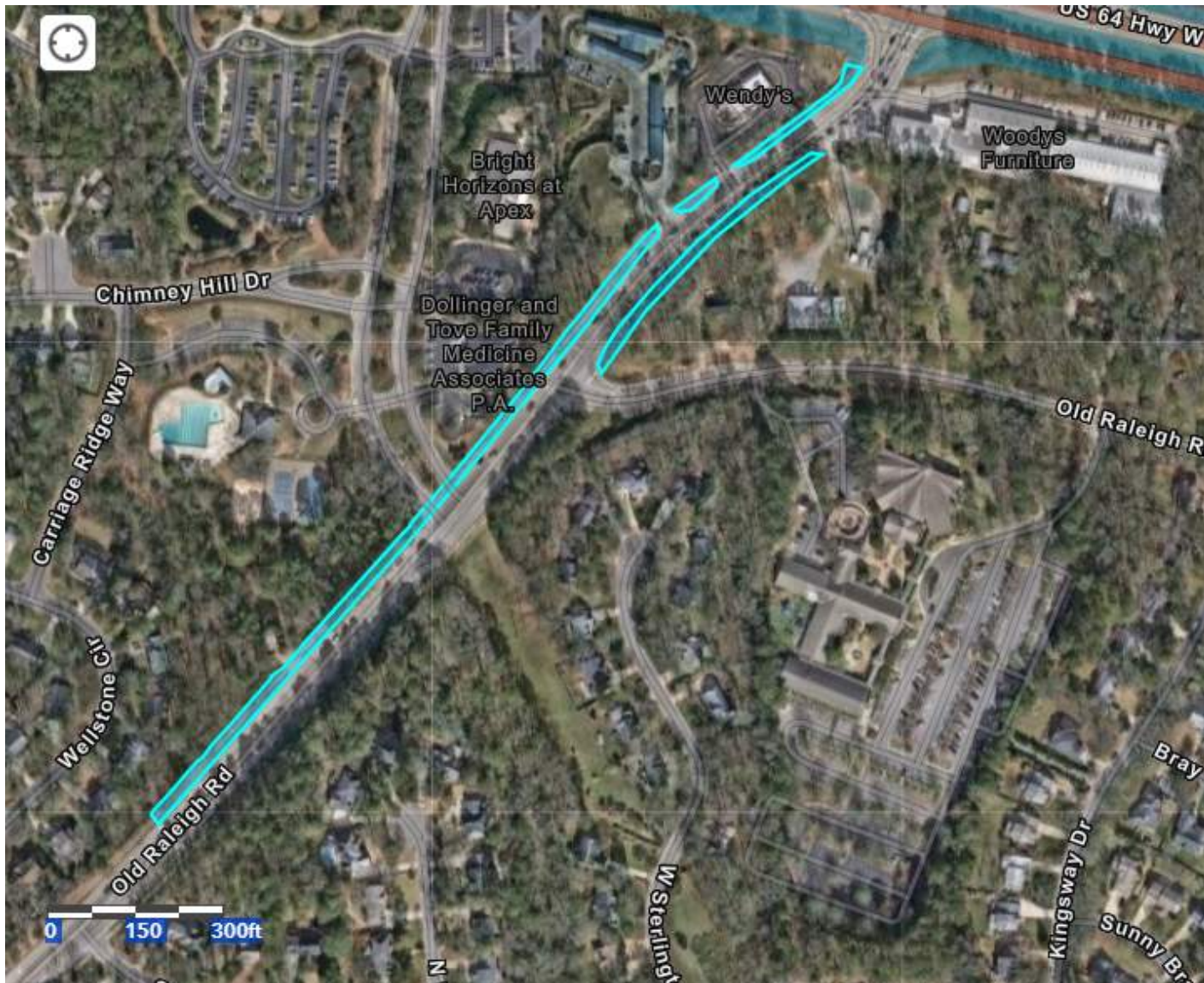
-  Maintained Areas
-  Natural Areas
-  Planting Areas

Exhibit 28. Zeno Rd Right of Way; from Apex Peakway to Healthplex Way. Only southern side of Zeno Road



Legend	
	Maintained Areas
	Natural Areas
	Planting Areas

Exhibit 29a. Old Raleigh Rd Right of Way; US-64 to Sterling Silver Drive.



Legend




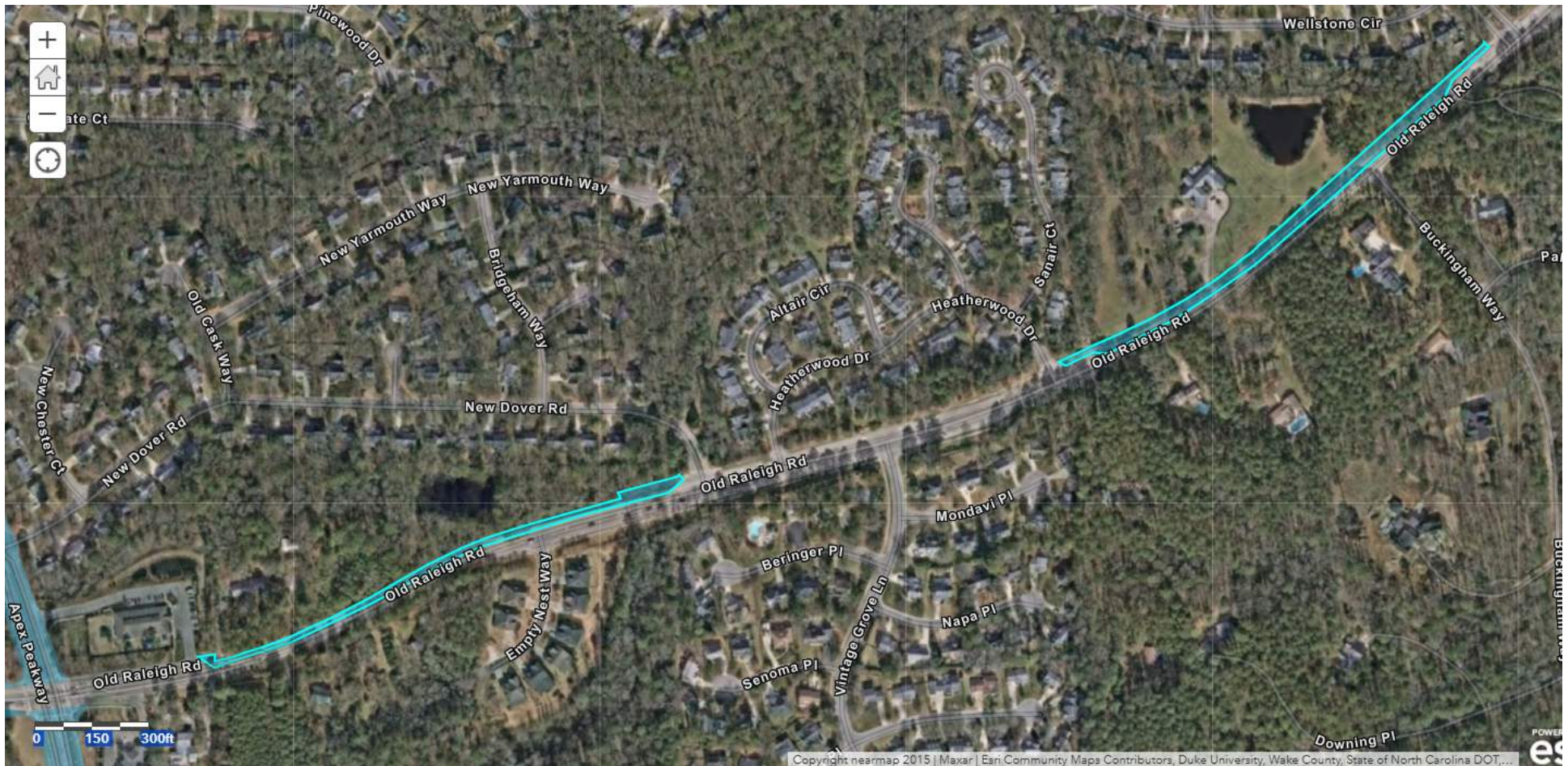
-  Maintained Areas
-  Natural Areas
-  Planting Areas

Exhibit 29b. Old Raleigh Rd Right of Way; Apex Peakway to Woodgate Lane. Northern side of Old Raleigh Road only.



Legend




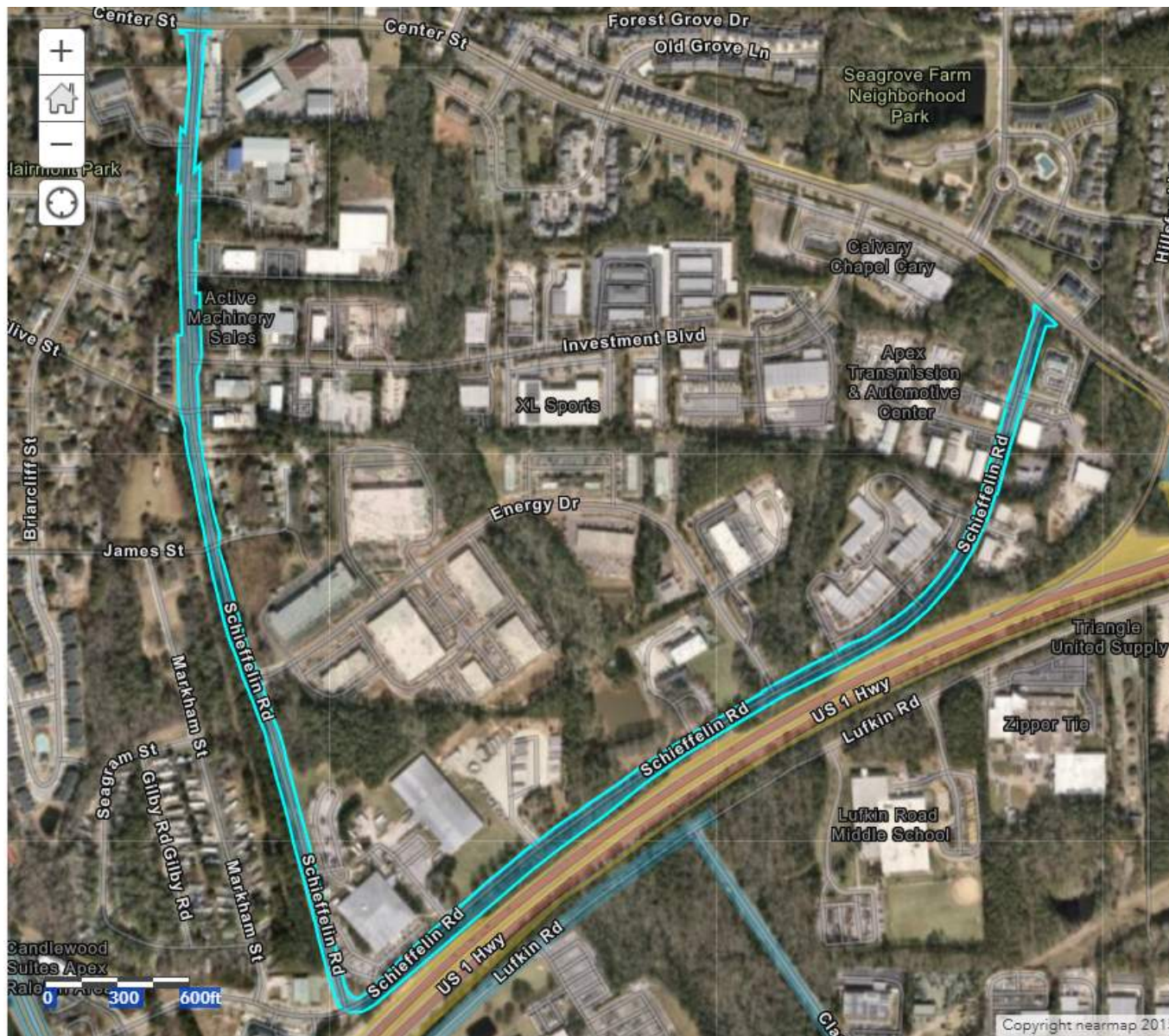
-  Maintained Areas
-  Natural Areas
-  Planting Areas

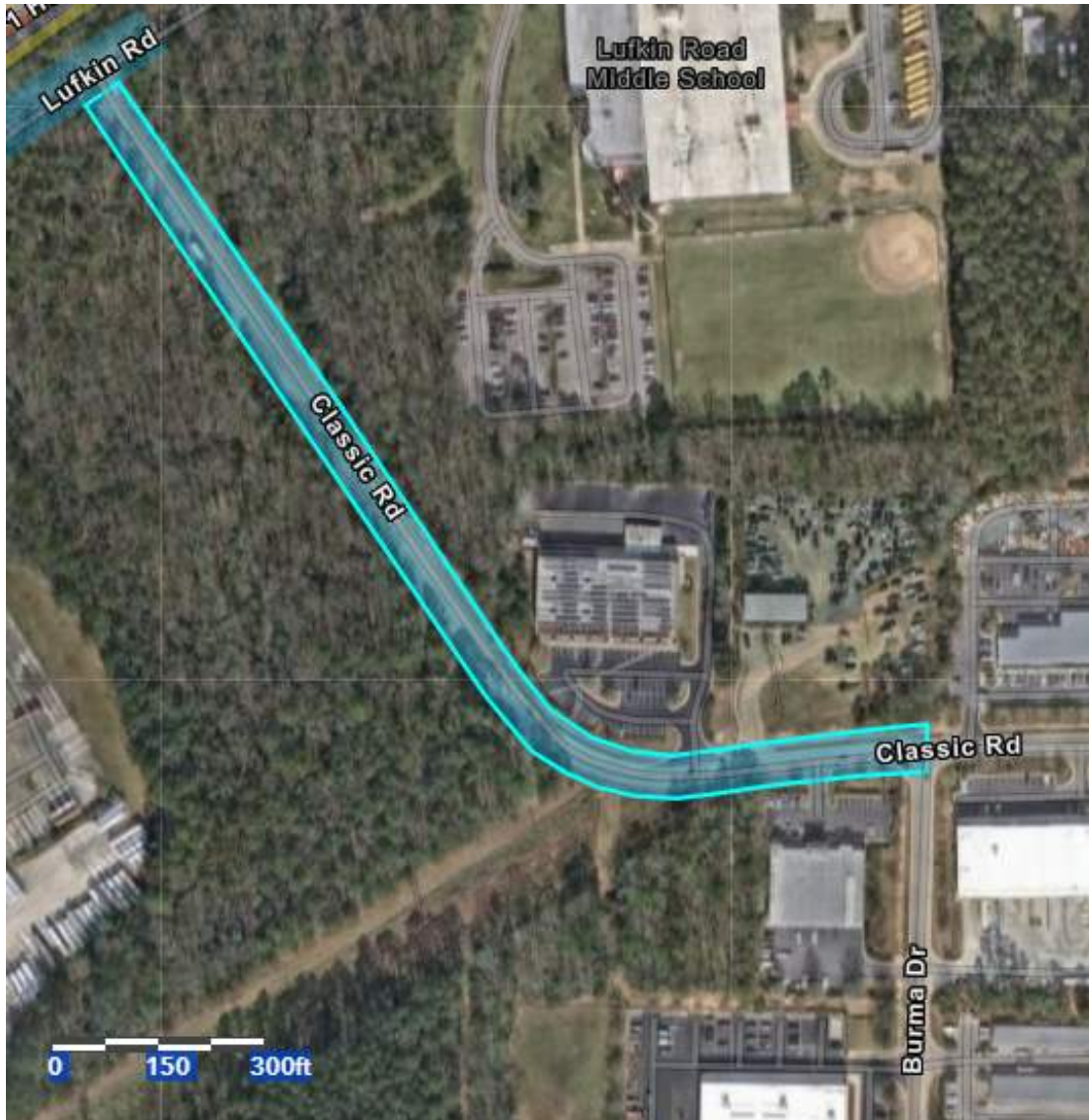
Exhibit 30. Schieffelin Rd Right of Way



Legend

- Maintained Areas
- Natural Areas
- Planting Areas

Exhibit 31. Classic Road Right of Way; Lufkin Road to Burma Drive



Legend




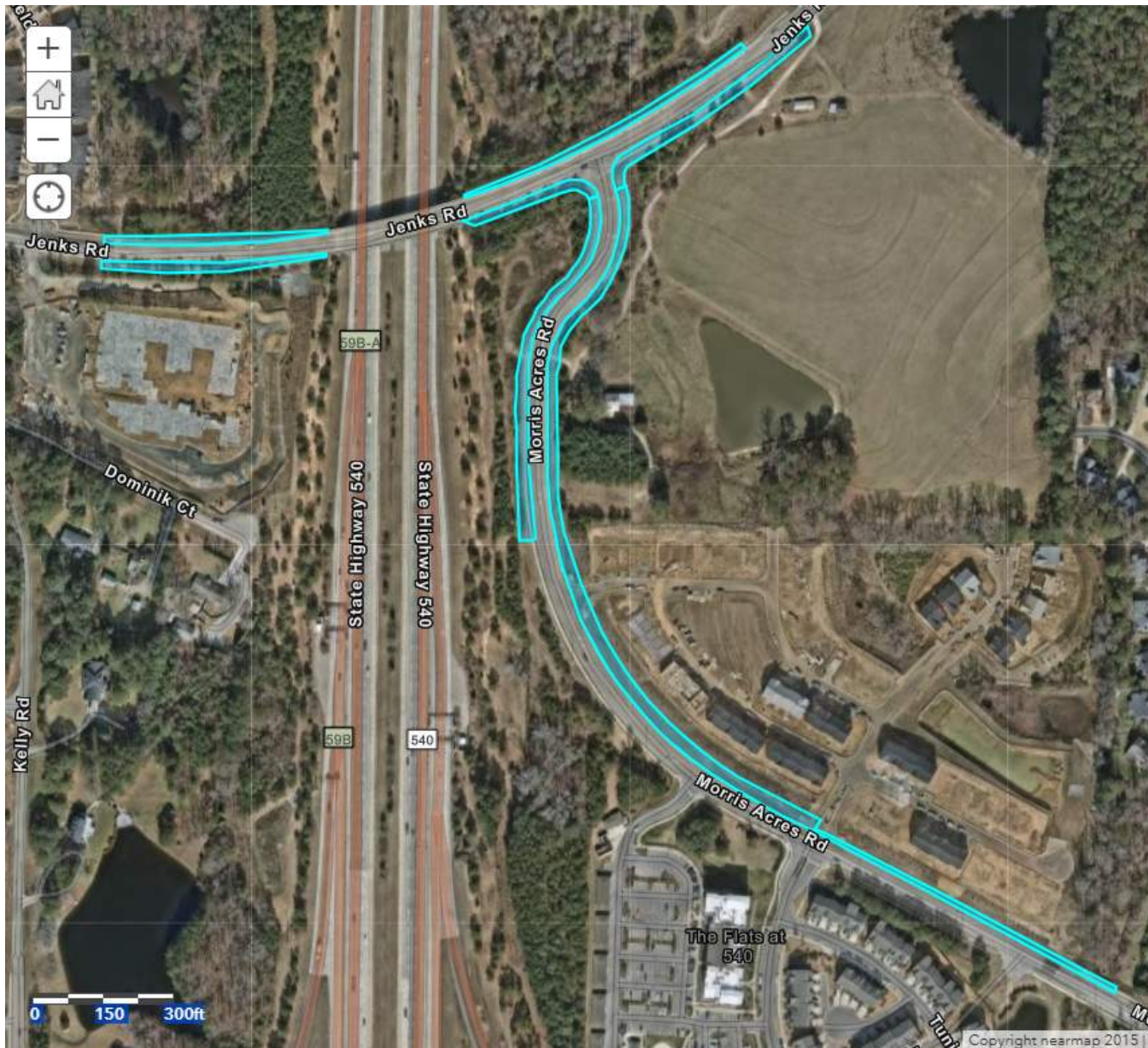
-  Maintained Areas
-  Natural Areas
-  Planting Areas

Exhibit 32. Morris Acres Road and Jenks Road Right of Way



Legend




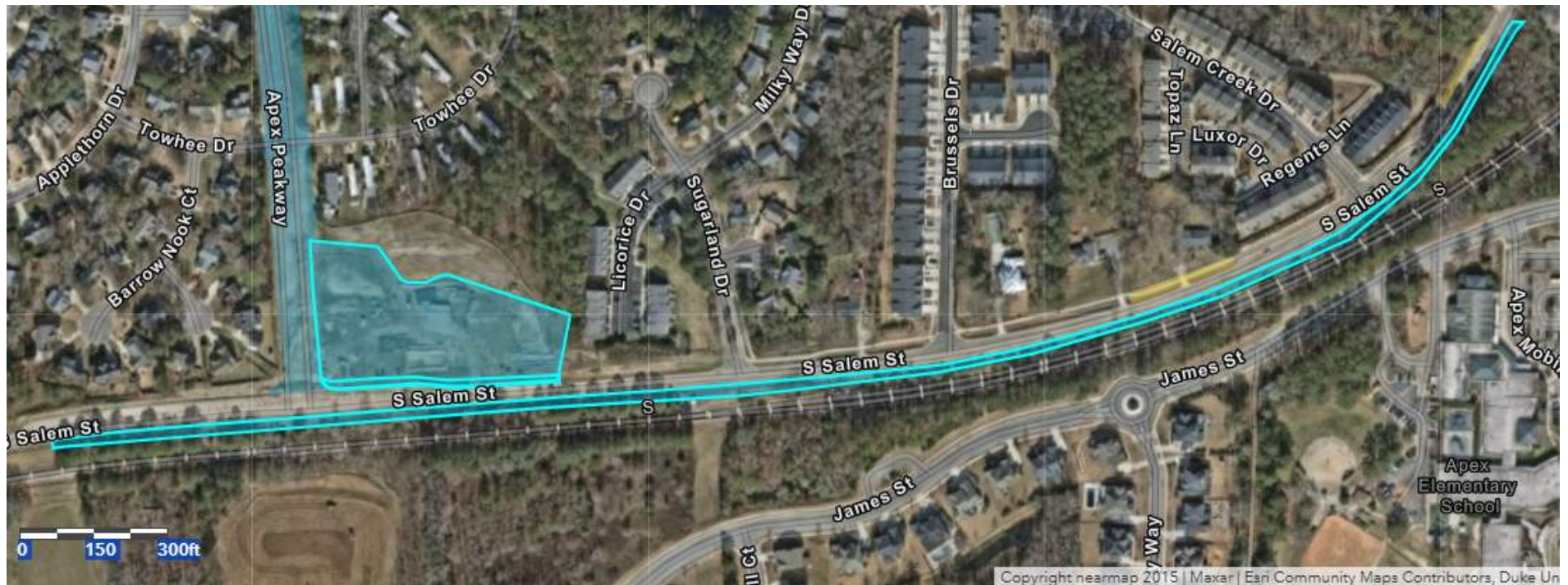
-  Maintained Areas
-  Natural Areas
-  Planting Areas

Exhibit 33 is not included in the agreement scope.

Exhibit 34. S. Salem Street Right of Way and Property at S. Salem Street and Apex Peakway



- Legend
- Maintained Areas
 - Natural Areas
 - Planting Areas

Exhibit 35. N. Elm Street Right of Way at Center Street



Legend




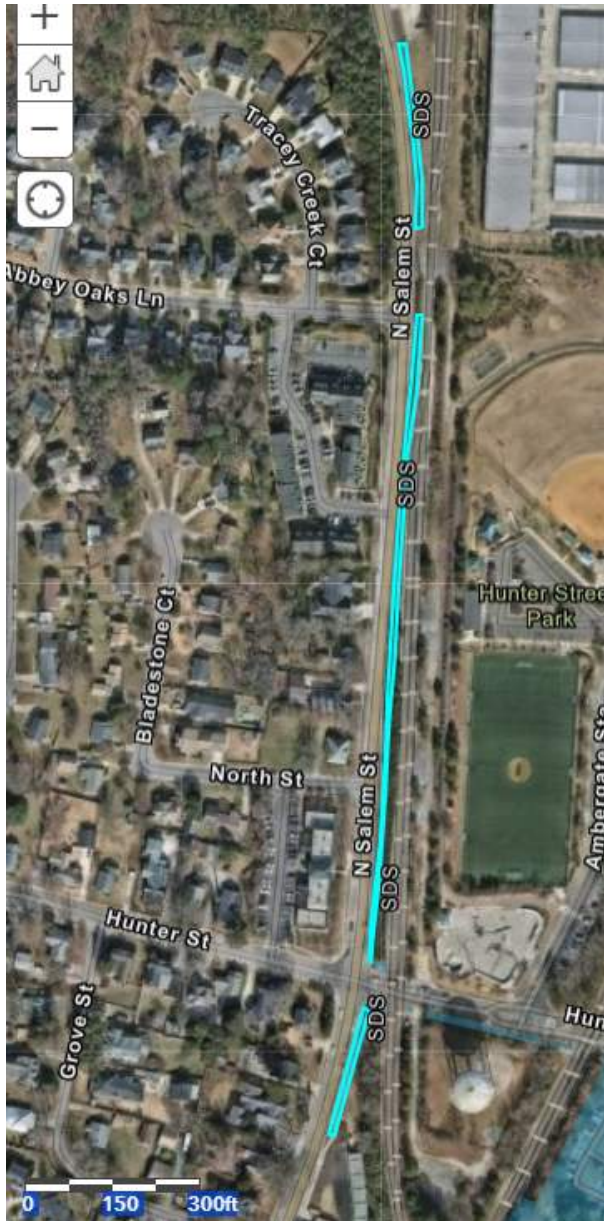
-  Maintained Areas
-  Natural Areas
-  Planting Areas

Exhibit 36. N. Salem Street Right of Way, from Doggie Day Care to EV Charging Site. East side of the street.



Legend




-  Maintained Areas
-  Natural Areas
-  Planting Areas

Exhibit 37. Corner of Ambergate Station and Apex Peakway Right of Way



Legend




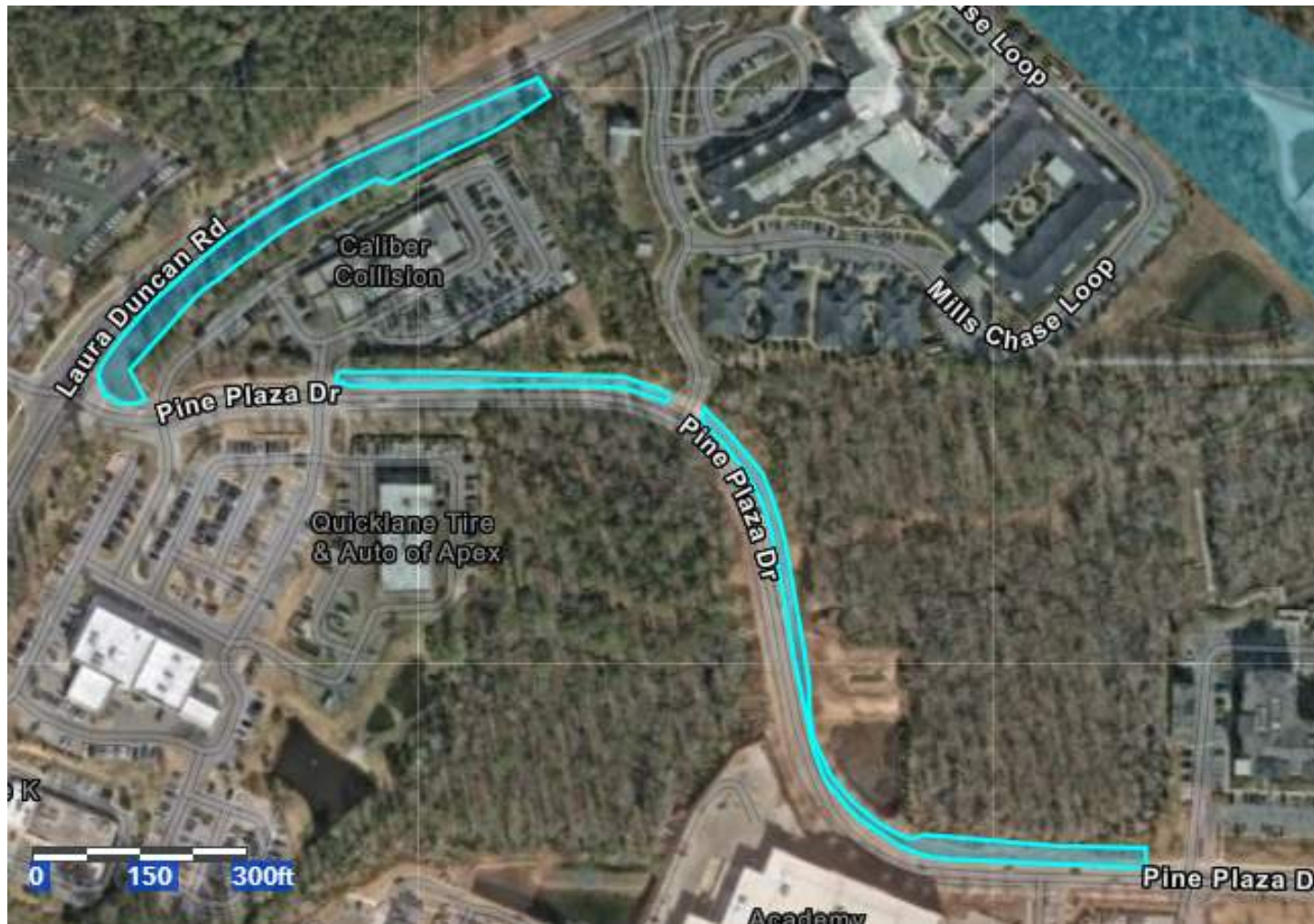
-  Maintained Areas
-  Natural Areas
-  Planting Areas

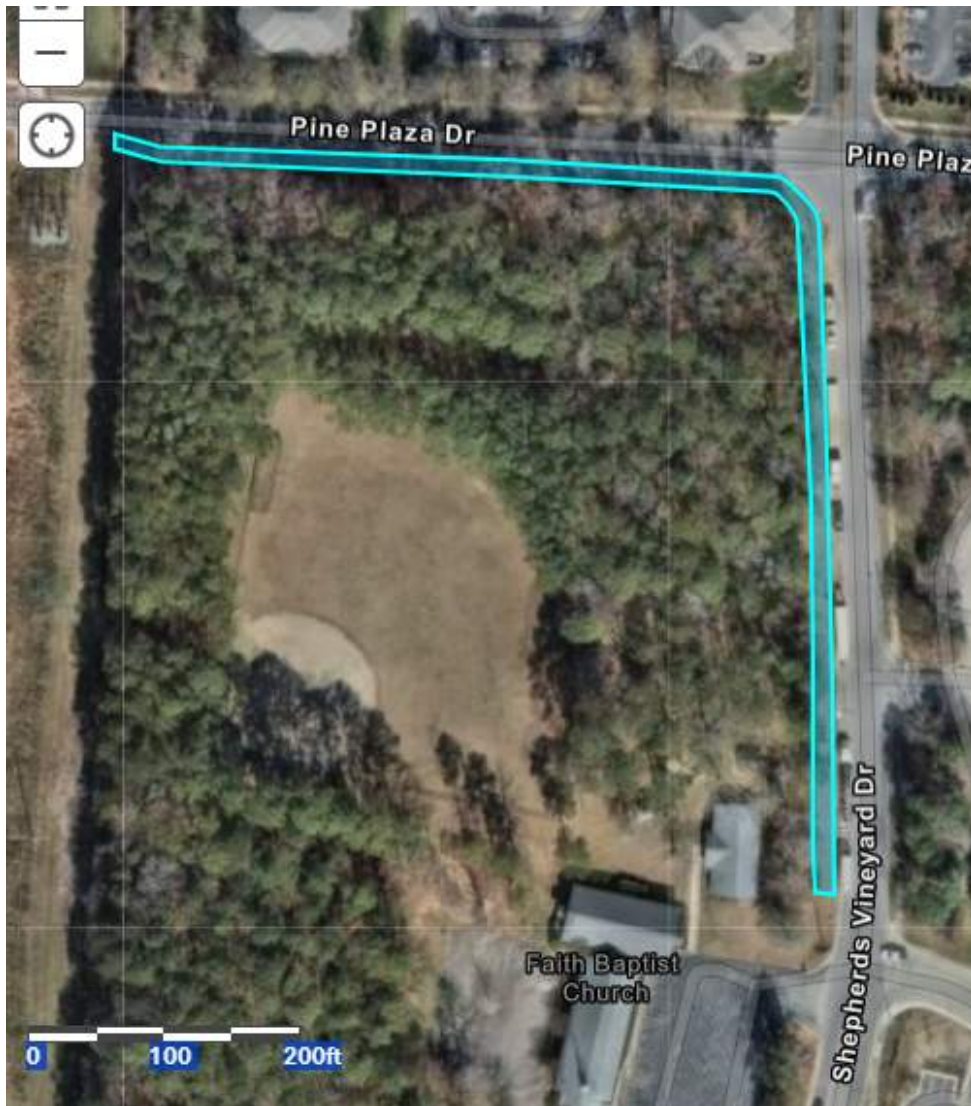
Exhibit 38. Laura Duncan Road and Pine Plaza Drive Right of Way



Legend

- Maintained Areas
- Natural Areas
- Planting Areas

Exhibit 39. Pine Plaza Drive and Shepherds Vineyard Drive Right of Way



Legend




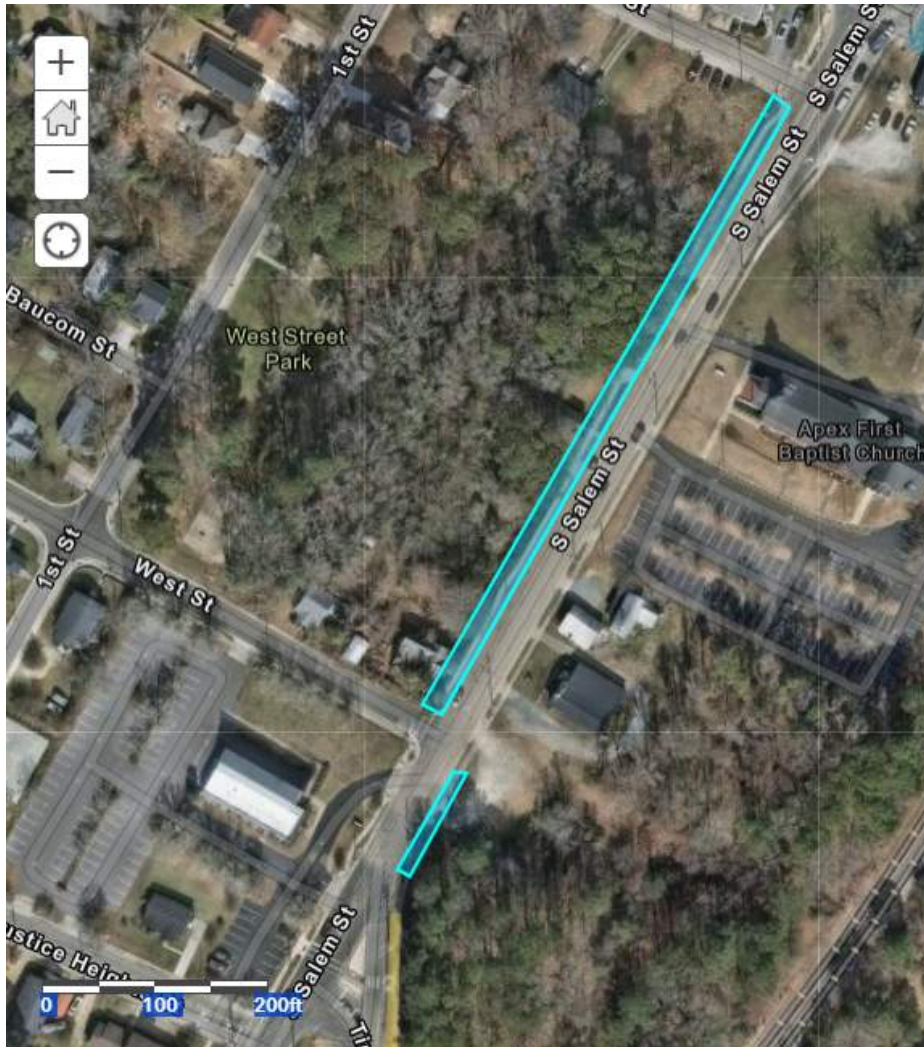
-  Maintained Areas
-  Natural Areas
-  Planting Areas

Exhibit 40. S. Salem Street Right of Way, from Harwood Street to Tingen Road



Legend




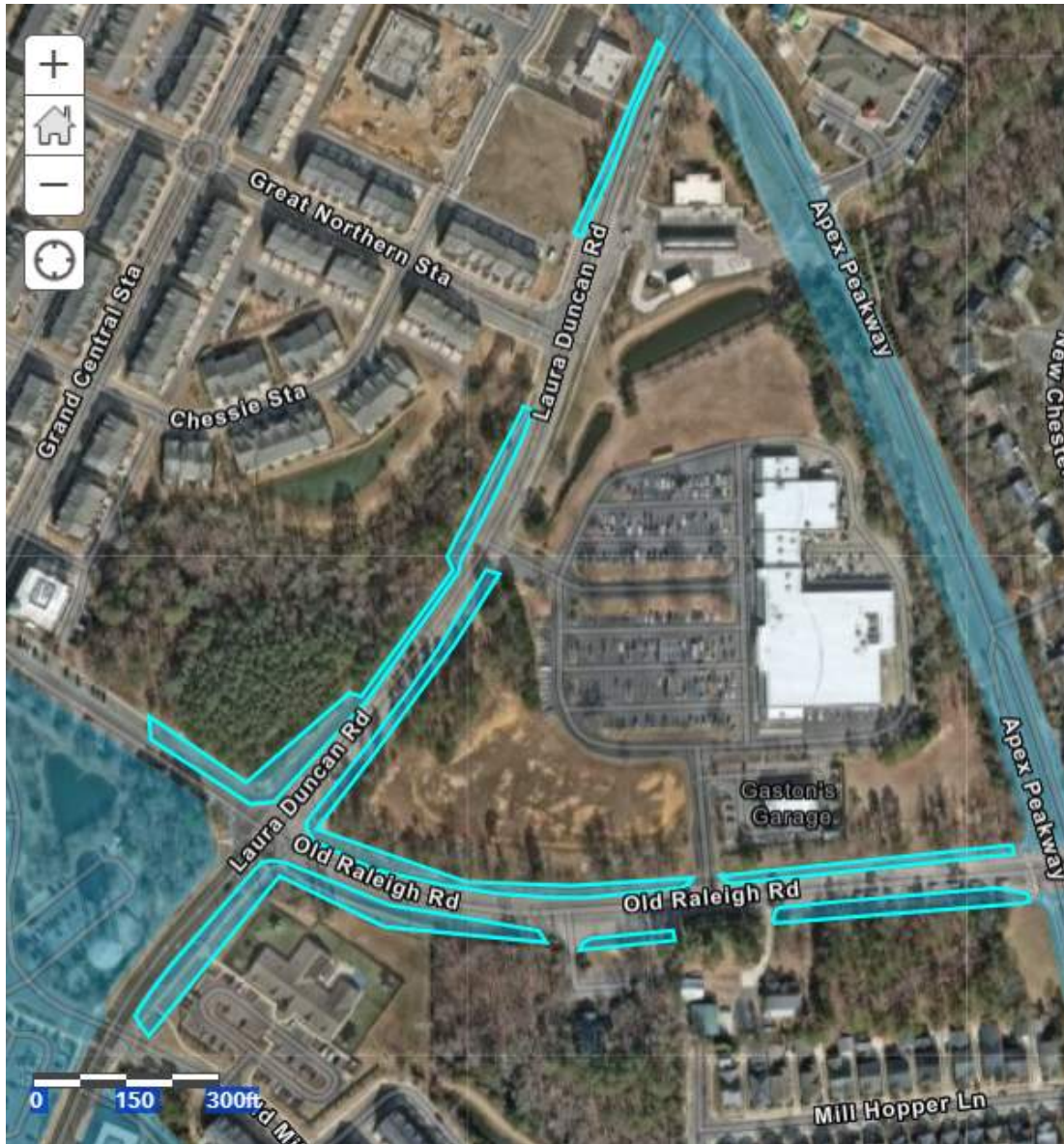
-  Maintained Areas
-  Natural Areas
-  Planting Areas

Exhibit 41. Laura Duncan Road and Old Raleigh Road Right of Way






Legend

- Maintained Areas
- Natural Areas
- Planting Areas

Exhibit 42. Northwest corner of Lake Pine Dr and US-64 Right of Way



Legend

-  Maintained Areas
-  Natural Areas
-  Planting Areas

Exhibits 43 – 49 are not included in the agreement scope.

Exhibit 50. Kelly Road Right of Way, near Publix entrance. West side of the street.



Legend

- Maintained Areas
- Natural Areas
- Planting Areas

Exhibit 51. Right of Way on NC-55, near A&K Food Mart



Legend




-  Maintained Areas
-  Natural Areas
-  Planting Areas

Exhibit 52. Blazing Trail Drive Right of Way, near Humie Olive Road West side of the street.



Legend

- Maintained Areas
- Natural Areas
- Planting Areas

Exhibit 53. Olive Chapel Road Right of Way Sidewalk Strips



Legend	
	Maintained Areas
	Natural Areas
	Planting Areas

Exhibit 54. Cash Street Sidewalk and Pate Street Corner Right of Way



Legend




-  Maintained Areas
-  Natural Areas
-  Planting Areas

Exhibit 55. Kelly Rd Right of Way, south of Kelly Road Park entrance.



Legend




-  Maintained Areas
-  Natural Areas
-  Planting Areas

Exhibit 56. Vision Drive Right of Way, across from Home Depot



Legend




-  Maintained Areas
-  Natural Areas
-  Planting Areas

Exhibit 57. Creekside Landing Dr Right of Way and Guardrails, south of Reedybrook Crossing



Legend




-  Maintained Areas
-  Natural Areas
-  Planting Areas

Exhibit 58. Kelly Road and Old US-1 Right of Way and Guardrails



Exhibit 59. Olive Chapel Road Right of Way and Guardrails at 540



Legend




-  Maintained Areas
-  Natural Areas
-  Planting Areas

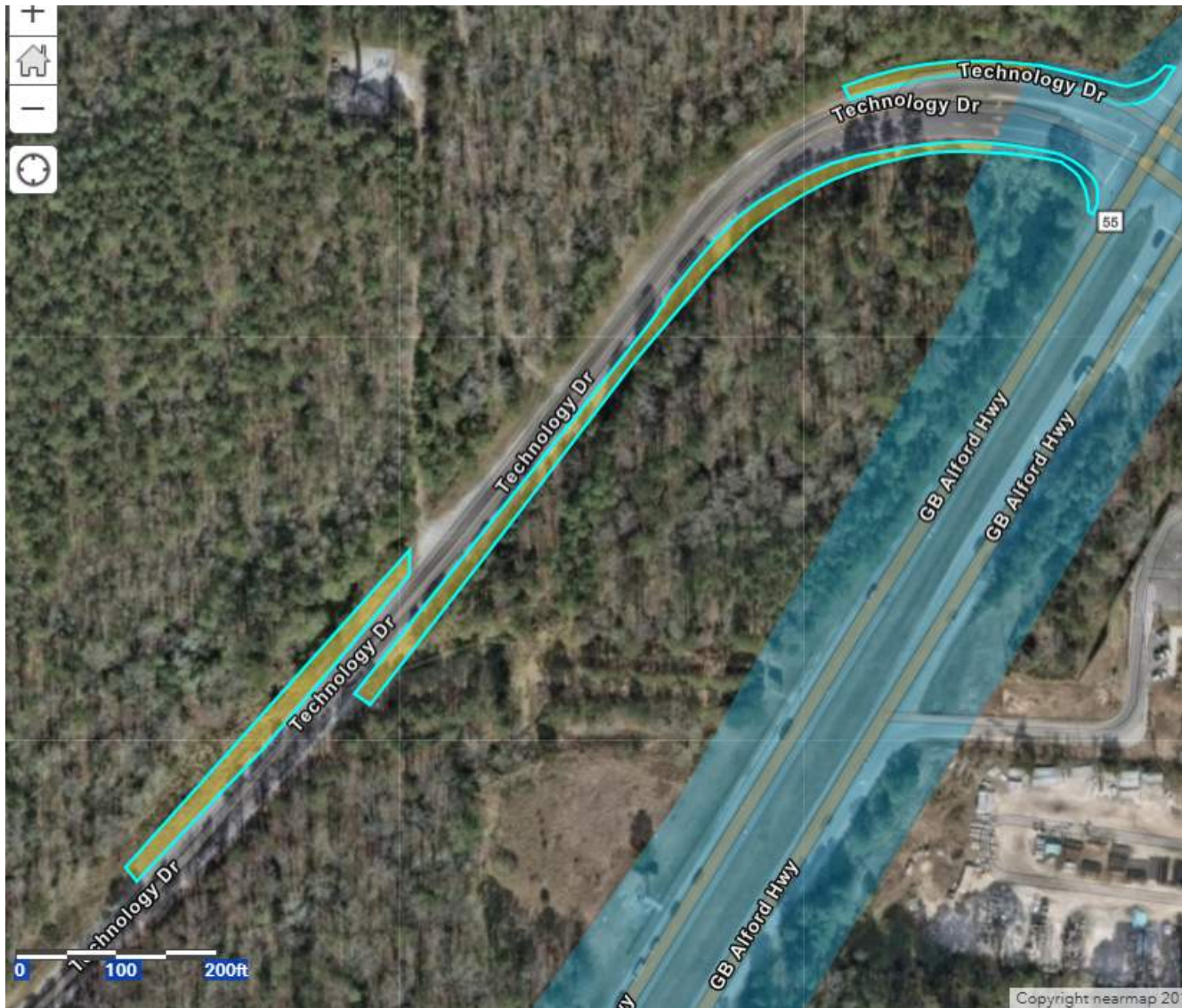
Exhibit 60. Roberts Road Right of Way and Guardrails at 540



Legend

-  Maintained Areas
-  Natural Areas
-  Planting Areas

Exhibit 61. Technology Drive Right of Way and Guardrails



Legend




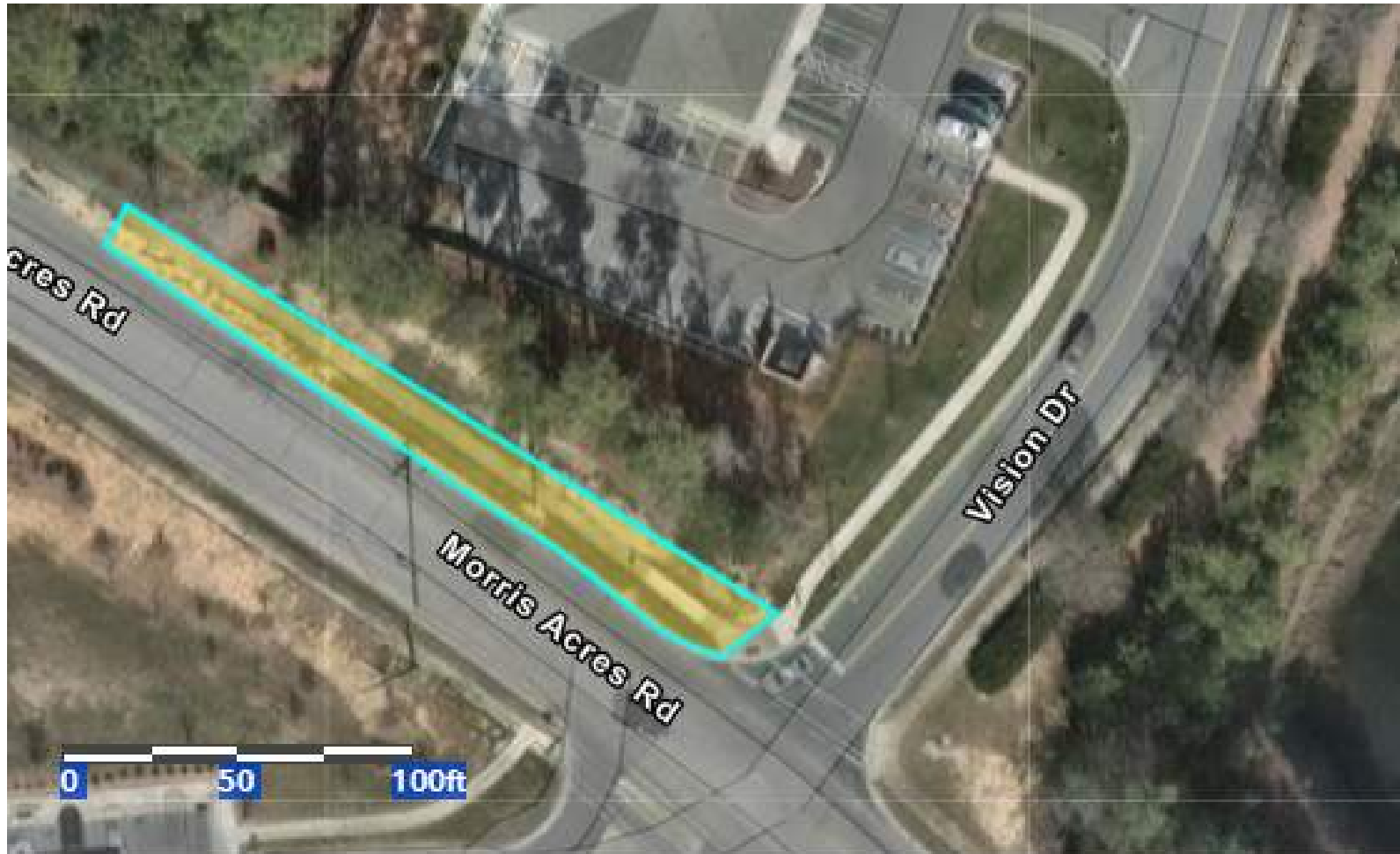
-  Maintained Areas
-  Natural Areas
-  Planting Areas

Exhibit 62. Morris Acres Road Right of Way, near Vision Drive



Legend




-  Maintained Areas
-  Natural Areas
-  Planting Areas

Exhibit 63. Kelly Road Guardrails and Right of Way along Sidewalk



Legend




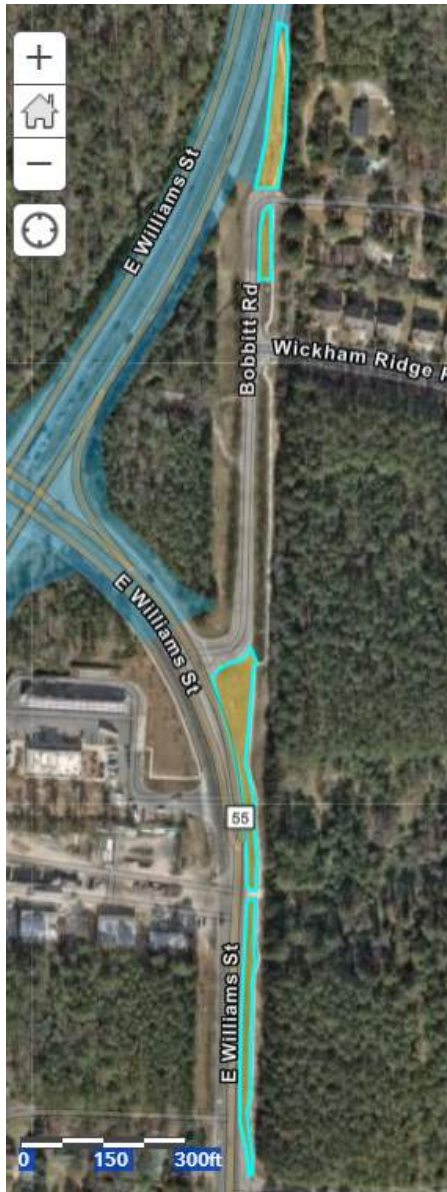
-  Maintained Areas
-  Natural Areas
-  Planting Areas

Exhibit 64 is not included in this agreement's scope

Exhibit 65. Bobbitt Road and E. Williams Street Right of Way



Legend

- Maintained Areas
- Natural Areas
- Planting Areas

Exhibit 66. Tingen Rd Right of Way, north of Apex Peakway. East side of street.



Legend




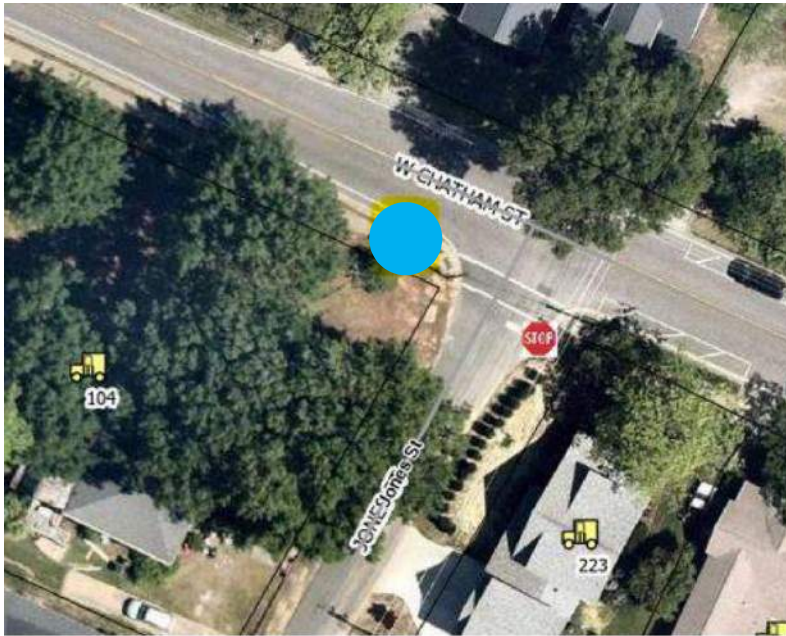
-  Maintained Areas
-  Natural Areas
-  Planting Areas

Exhibit 67. US-1 Ramp, Shoulder, and Medians, from NC-55 to Ten Ten Road

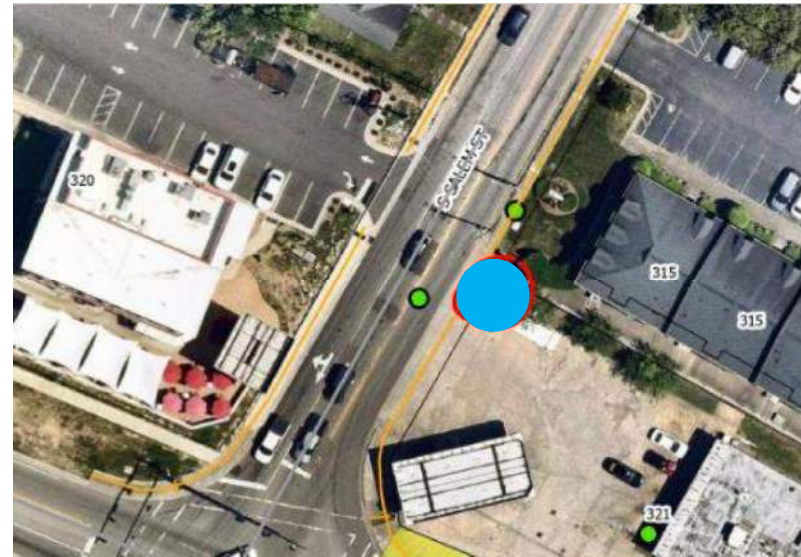


Exhibit 68. Historical Signs (7 locations)

W. Chatham at Jones Street



S. Salem Street near NC-55




312 E. Chatham Street



503 Center Street



Southwest Corner of W. Williams Street and Jenks Road

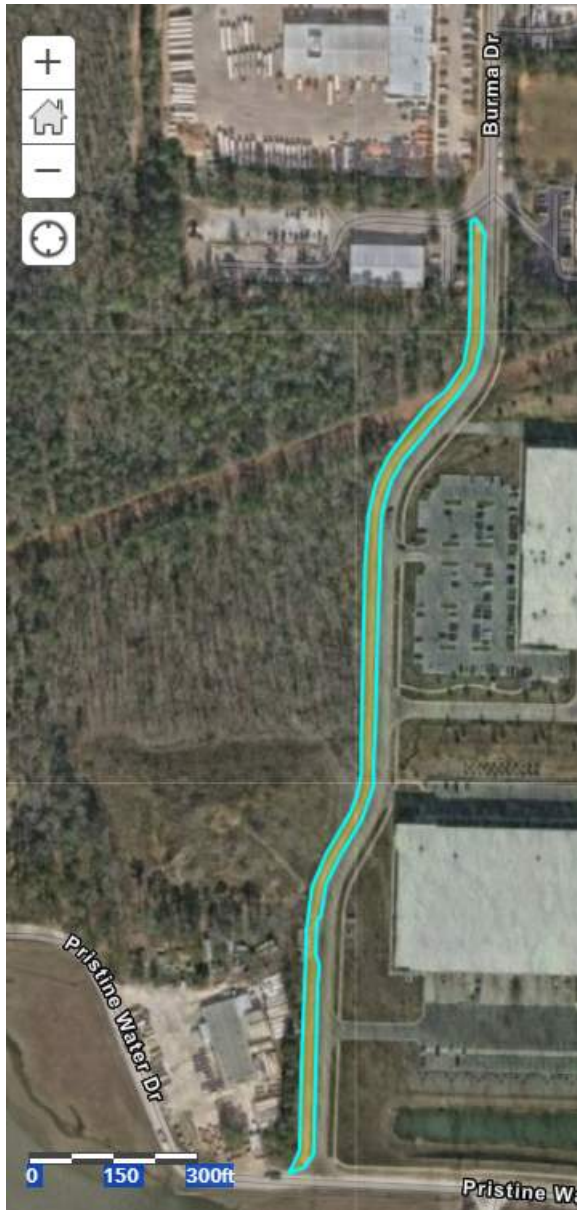


411 N. Salem Street

Old Apex Road at Laura Duncan Road



Exhibit 69. Burma Drive Right of Way from Cul-de-sac to Pristine Water Drive. West side of the street.



Legend

- Maintained Areas
- Natural Areas
- Planting Areas

Exhibit 70. Old Smithfield Road Right of Way, NC-55 to E. Williams Street



Legend	
	Maintained Areas
	Natural Areas
	Planting Areas

Exhibit 71. S. Salem Street Right of Way, near Salem Creek Drive North side of the street.



Legend




-  Maintained Areas
-  Natural Areas
-  Planting Areas

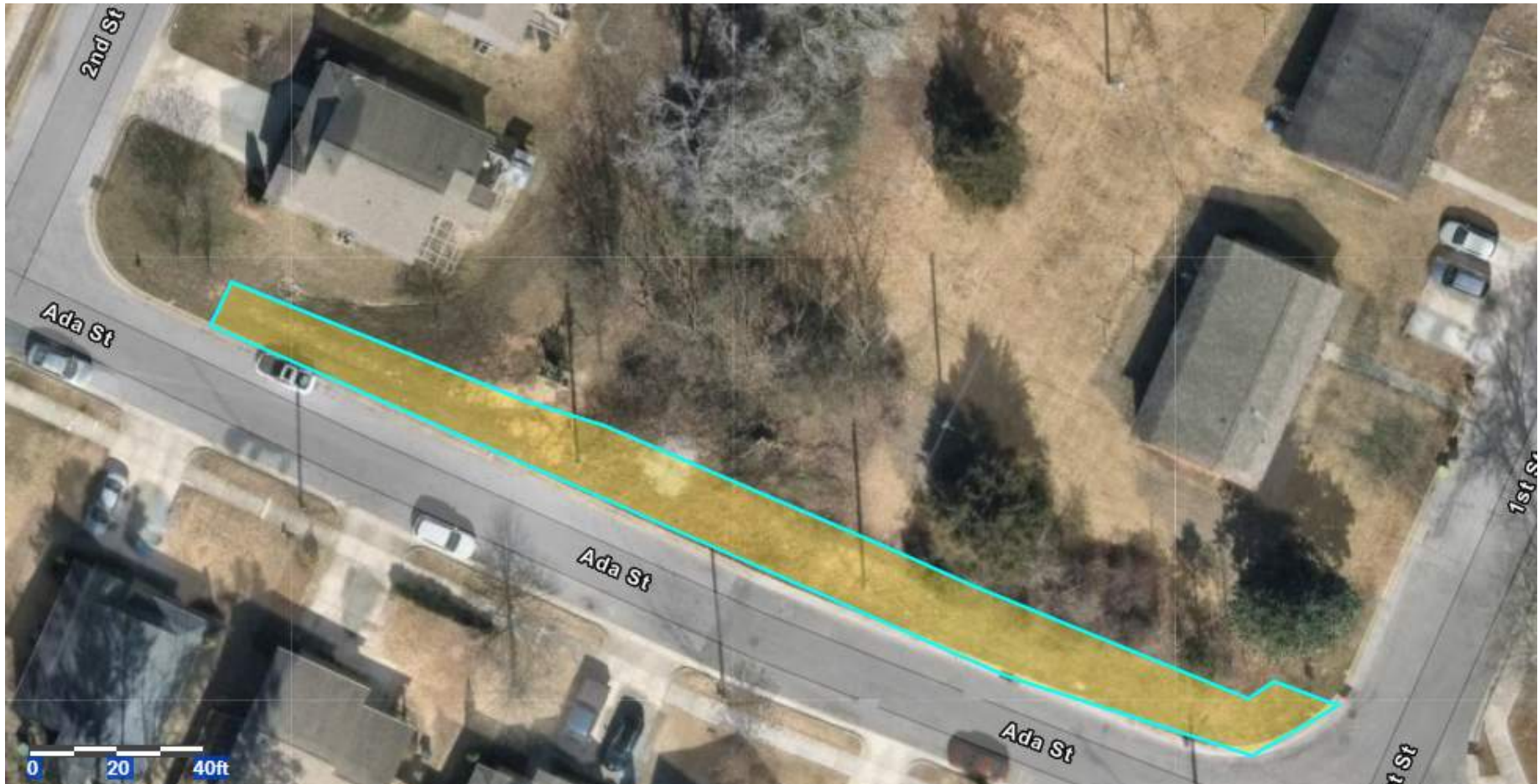
Exhibit 72. Tingen Road Right of Way, from James Street to S. Salem Street



Legend

- Maintained Areas
- Natural Areas
- Planting Areas

Exhibit 73. Ada Street Right of Way, from 1st Street to 2nd Street North side of the street.



Legend




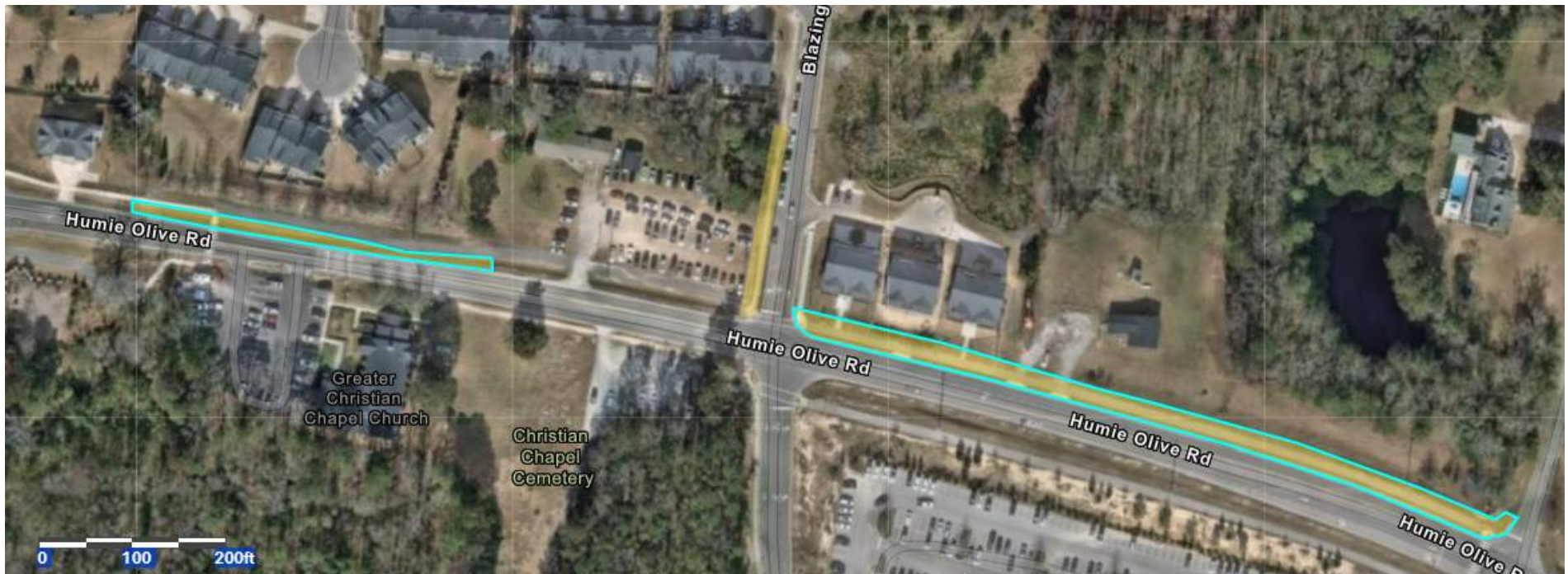
-  Maintained Areas
-  Natural Areas
-  Planting Areas

Exhibit 74. Humie Olive Rd Right of Way. North side of the street, near Blazing Trail Drive



Legend




-  Maintained Areas
-  Natural Areas
-  Planting Areas

Exhibit 75. Center Street Sidewalk Right of Way. Near Parkfield Drive

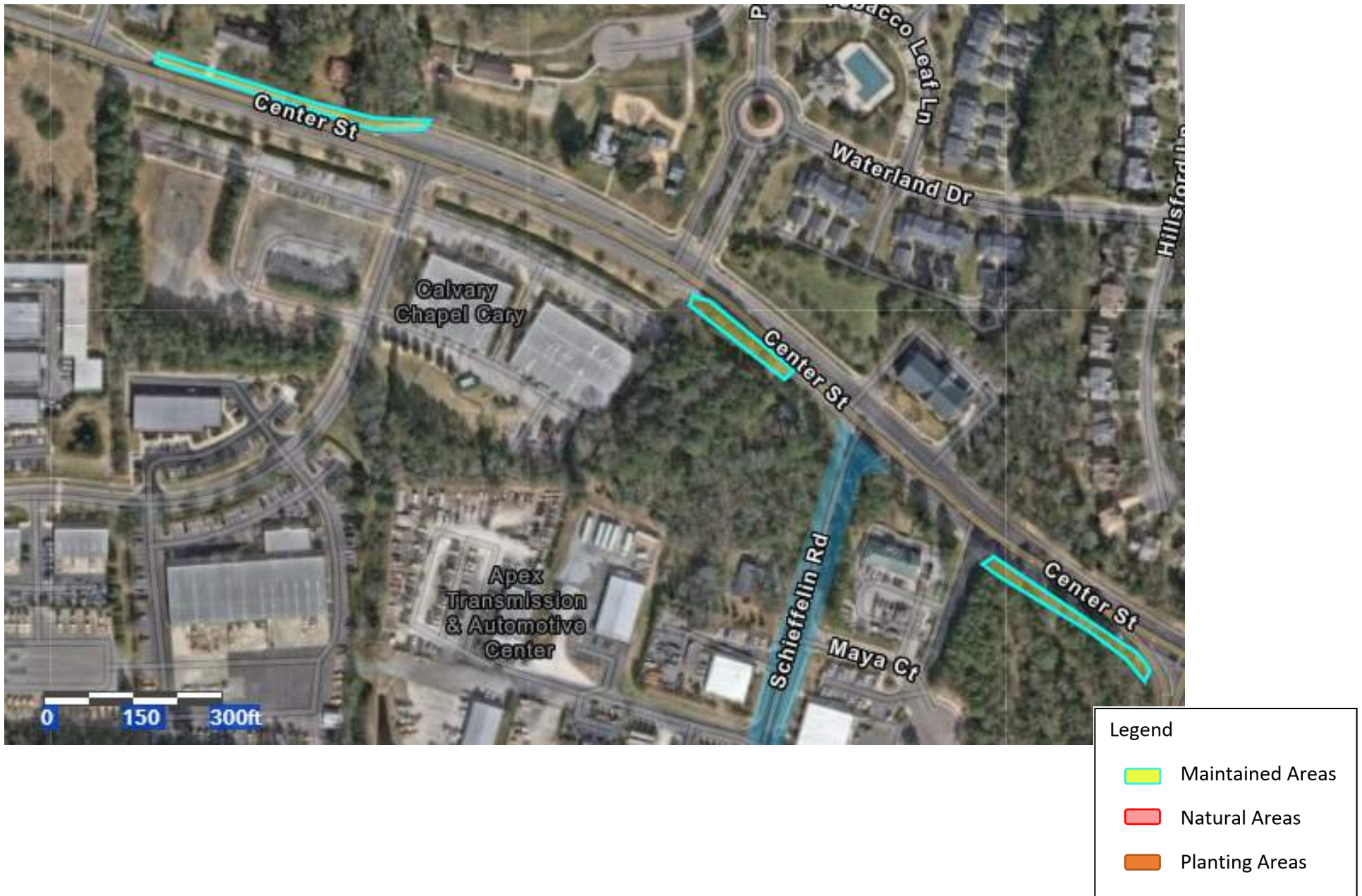





Exhibit 76. Center Street Sidewalk Right of Way. Near Center Park Way




Legend

-  Maintained Areas
-  Natural Areas
-  Planting Areas

Exhibits 77 to 81 are not in this agreement's scope

Exhibit 82. S. Salem Street Medians, from Apex Barbecue Road to 540



Legend




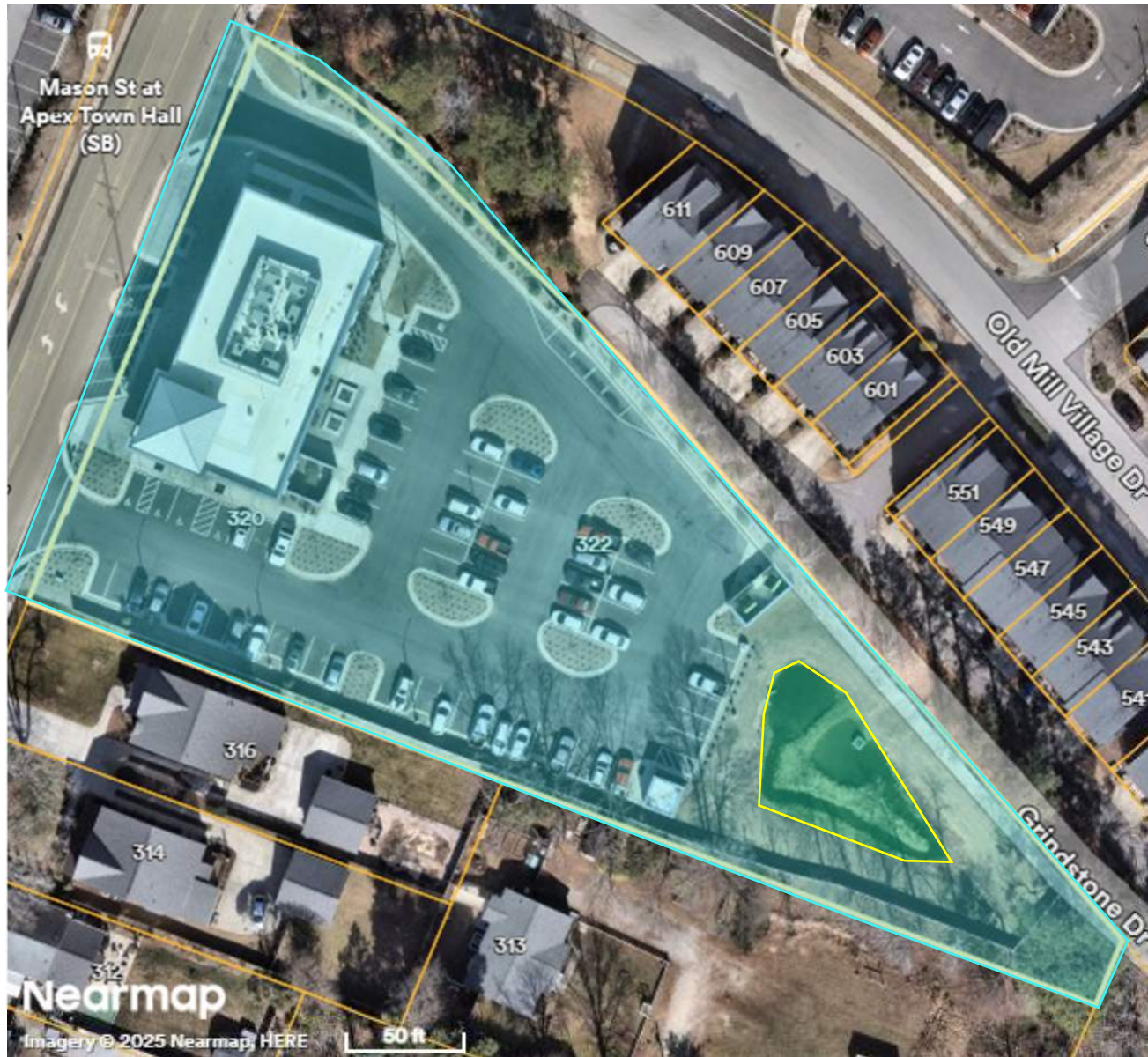
-  Maintained Areas
-  Natural Areas
-  Planting Areas

Exhibit 83. Public Safety Station #6, 1201 Wimberly Road, Apex, NC 27523



Legend	
	Maintained Areas
	Natural Areas
	Plantings Areas
	Stormwater Pond – Not Maintained

Exhibit 84. Mason Street Municipal Building, 322 N. Mason Street, Apex, NC 27502



Legend	
■	Maintained Areas
■	Natural Areas
■	Plantings Areas
■	Stormwater Pond – Not Maintained

Exhibits 85 a-h. Quarterly Concrete Median Clean Up on NC-55

Exhibit 85a. NC-55 between Vision Drive and US-64



Exhibit 85b. NC-55 between US-64 and Beaver Creek Commons Drive



Exhibit 85c. NC-55 between Beaver Creek Commons Drive and Haddon Hall Drive



Exhibit 83d. W. Williams Street and Olive Chapel Rd/Hunter Street



Exhibit 83e. NC-55 between US-1 and Marco Dr



Exhibit 83f. NC-55, US-1 Overpass




Exhibit 83g. NC-55 near US-1 and Lufkin Rd



Exhibit 83h. E. Williams Street at NC-55

