



RESOLUTION DIRECTING THE TOWN CLERK  
TO INVESTIGATE PETITION RECEIVED UNDER G.S. § 160A-31

Annexation Petition #672  
Iron Gate Subdivision

WHEREAS, G.S. §160-A 31 provides that the sufficiency of the petition shall be investigated by the Town Clerk before further annexation proceedings may take place; and

WHEREAS, the Town Council of the Town of Apex deems it advisable to proceed in response to this request for annexation;

NOW, THEREFORE, BE IT RESOLVED by the Town Council of the Town of Apex, that the Town Clerk is hereby directed to investigate the sufficiency of the above-described petition and to certify to the Town Council the result of her investigation.

This the 7th day of January 2020.

---

Jacques K. Gilbert  
Mayor

ATTEST:

---

Donna B. Hosch, MMC, NCCMC  
Town Clerk



CERTIFICATE OF SUFFICIENCY BY THE TOWN CLERK

Annexation Petition #672  
Iron Gate Subdivision

**To: The Town Council of the Town of Apex, North Carolina**


I, Donna B. Hosch, Town Clerk, do hereby certify that I have investigated the annexation petition attached hereto, and have found, as a fact, that said petition is signed by all owners of real property lying in the area described therein, in accordance with G.S. § 160A-31, as amended.

IN WITNESS WHEREOF, I have hereunto set my hand and affixed the seal of the Town of Apex, North Carolina this 7th day of January 2020.

---

Donna B. Hosch, MMC, NCCMC  
Town Clerk

(Seal)

[Home](#)

## Wake County Real Estate Data Account Summary

[iMaps](#)[Tax Bills](#)Real Estate ID **0013672**PIN # **0741221559**Account  
SearchLocation Address  
**1026 IRONGATE DR**Property Description  
**LO48 IRON GATE SUB BM1969-00156**
[Pin/Parcel History](#) [Search Results](#) [New Search](#)

[NORTH CAROLINA](#) | [Account](#) | [Buildings](#) | [Land](#) | [Deeds](#) | [Notes](#) | [Sales](#) | [Photos](#) | [Tax Bill](#) | [Map](#)

Property Owner <b>ANDERSON, BETTIE J</b> (Use the Deeds link to view any additional owners)		Owner's Mailing Address <b>1026 IRONGATE DR</b> <b>APEX NC 27502-6505</b>	Property Location Address <b>1026 IRONGATE DR</b> <b>APEX NC 27502-6505</b>
<b>Administrative Data</b>		<b>Transfer Information</b>	<b>Assessed Value</b>
Old Map #	<b>671--</b>	Deed Date	<b>10/28/1983</b>
Map/Scale	<b>0741 03</b>	Book & Page	<b>03191 0113</b>
VCS	<b>20AP008</b>	Revenue Stamps	<b>2.00</b>
City		Pkg Sale Date	<b>10/28/1983</b>
Fire District	<b>23</b>	Pkg Sale Price	<b>\$2,000</b>
Township	<b>WHITE OAK</b>	Land Sale Date	
Land Class	<b>R-&lt;10-HS</b>	Land Sale Price	
ETJ	<b>AP</b>	<b>Improvement Summary</b>	
Spec Dist(s)		Total Units	<b>1</b>
Zoning	<b>RR</b>	Recycle Units	<b>1</b>
History ID 1		Apt/SC Sqft	
History ID 2		Heated Area	<b>1,702</b>
Acreage	<b>.54</b>		
Permit Date	<b>8/5/2013</b>		
Permit #	<b>13-0002202</b>		
			Land Value Assessed <b>\$22,000</b>
			Bldg. Value Assessed <b>\$92,603</b>
			Tax Relief
			Land Use Value
			Use Value Deferment
			Historic Deferment
			Total Deferred Value
			Use/Hist/Tax Relief
			Assessed
			Total Value Assessed* <b>\$114,603</b>

\*Wake County assessed building and land values reflect the market value as of January 1, 2016, which is the date of the last county-wide revaluation. Any inflation, deflation or other economic changes occurring after this date does not affect the assessed value of the property and cannot be lawfully considered when reviewing the value for adjustment.

The January 1, 2016 values will remain in effect until the next county-wide revaluation. Until that time, any real estate accounts created or new construction built is assessed according to the 2016 Schedule of Values.

For questions regarding the information displayed on this site, please contact the Revenue Department at [RevHelp@wakegov.com](mailto:RevHelp@wakegov.com) or call 919-856-5400.



[Home](#)

# Wake County Real Estate Data Account Summary

[iMaps](#)

[Tax Bills](#)

Real Estate ID **0001820**    PIN # **0741129440**

[Account Search](#)

**WAKE COUNTY**

Location Address  
**1040 IRONGATE DR**

Property Description  
**LO51 IRON GATE SUB**

[Pin/Parcel History](#)   [Search Results](#)   [New Search](#)



[NORTH CAROLINA](#)   [Account](#) | [Buildings](#) | [Land](#) | [Deeds](#) | [Notes](#) | [Sales](#) | [Photos](#) | [Tax Bill](#) | [Map](#)

<b>Property Owner</b> <b>ANDERSON, BETTIE J</b> (Use the Deeds link to view any additional owners)	<b>Owner's Mailing Address</b> <b>1026 IRONGATE DR</b> <b>APEX NC 27502-6505</b>	<b>Property Location Address</b> <b>1040 IRONGATE DR</b> <b>APEX NC 27502-6505</b>
--	--	--

Administrative Data	Transfer Information	Assessed Value
Old Map # <b>671-00000-0069</b> Map/Scale <b>0741 03</b> VCS <b>20AP008</b> City Fire District <b>23</b> Township <b>WHITE OAK</b> Land Class <b>R-&lt;10-HS</b> ETJ <b>AP</b> Spec Dist(s) Zoning <b>RR</b> History ID 1 History ID 2 Acreage <b>.47</b> Permit Date <b>5/19/2004</b> Permit # <b>0000007530</b>	Deed Date <b>1/1/1971</b> Book & Page <b>01988 0594</b> Revenue Stamps Pkg Sale Date Pkg Sale Price Land Sale Date Land Sale Price  <b>Improvement Summary</b> Total Units <b>1</b> Recycle Units <b>1</b> Apt/SC Sqft Heated Area <b>960</b>	Land Value Assessed <b>\$22,000</b> Bldg. Value Assessed <b>\$55,606</b>  Tax Relief  Land Use Value Use Value Deferment Historic Deferment Total Deferred Value  Use/Hist/Tax Relief Assessed Total Value Assessed* <b>\$77,606</b>

\*Wake County assessed building and land values reflect the market value as of January 1, 2016, which is the date of the last county-wide revaluation. Any inflation, deflation or other economic changes occurring after this date does not affect the assessed value of the property and cannot be lawfully considered when reviewing the value for adjustment.

The January 1, 2016 values will remain in effect until the next county-wide revaluation. Until that time, any real estate accounts created or new construction built is assessed according to the 2016 Schedule of Values.

**For questions regarding the information displayed on this site, please contact the Revenue Department at [RevHelp@wakegov.com](mailto:RevHelp@wakegov.com) or call 919-856-5400.**



[Home](#)

## Wake County Real Estate Data Account Summary

[iMaps](#)

[Tax Bills](#)

Real Estate ID **0002528**

PIN # **0741124848**

Account Search

Location Address  
**1009 IRONGATE DR**

Property Description  
**LO5 IRON GATE SUB**

[Pin/Parcel History](#) | [Search Results](#) | [New Search](#)




[Account](#) | [Buildings](#) | [Land](#) | [Deeds](#) | [Notes](#) | [Sales](#) | [Photos](#) | [Tax Bill](#) | [Map](#)

Property Owner <b>ATKINS, JOHN T</b> (Use the Deeds link to view any additional owners)	Owner's Mailing Address <b>2512 FOXGATE DR</b> <b>RALEIGH NC 27610-5820</b>	Property Location Address <b>1009 IRONGATE DR</b> <b>APEX NC 27502-6506</b>
<b>Administrative Data</b> Old Map # <b>671-00000-0019</b> Map/Scale <b>0741 03</b> VCS <b>20AP008</b> City Fire District <b>23</b> Township <b>WHITE OAK</b> Land Class <b>VACANT</b> ETJ <b>AP</b> Spec Dist(s) Zoning <b>RR</b> History ID 1 History ID 2 Acreage <b>.53</b> Permit Date Permit #	<b>Transfer Information</b>  Deed Date <b>11/21/2007</b> Book & Page <b>12845 0629</b> Revenue Stamps Pkg Sale Date <b>1/1/1969</b> Pkg Sale Price <b>\$1,000</b> Land Sale Date Land Sale Price  <b>Improvement Summary</b>  Total Units <b>0</b> Recycle Units <b>0</b> Apt/SC Sqft Heated Area	<b>Assessed Value</b>  Land Value Assessed <b>\$22,000</b> Bldg. Value Assessed  Tax Relief  Land Use Value Use Value Deferment Historic Deferment Total Deferred Value  Use/Hist/Tax Relief Assessed Total Value Assessed* <b>\$22,000</b>

\*Wake County assessed building and land values reflect the market value as of January 1, 2016, which is the date of the last county-wide revaluation. Any inflation, deflation or other economic changes occurring after this date does not affect the assessed value of the property and cannot be lawfully considered when reviewing the value for adjustment.

The January 1, 2016 values will remain in effect until the next county-wide revaluation. Until that time, any real estate accounts created or new construction built is assessed according to the 2016 Schedule of Values.

For questions regarding the information displayed on this site, please contact the Revenue Department at [RevHelp@wakegov.com](mailto:RevHelp@wakegov.com) or call 919-856-5400.



[Home](#)

## Wake County Real Estate Data Account Summary

[iMaps](#)

[Tax Bills](#)

Real Estate ID **0009929**

PIN # **0741124641**

Account

Search

**WAKE  
COUNTY**

Location Address

**1010 IRONGATE DR**

Property Description

**LO41 IRON GATE SUB**

[Pin/Parcel History](#) | [Search Results](#) | [New Search](#)



[NORTH CAROLINA](#) | [Account](#) | [Buildings](#) | [Land](#) | [Deeds](#) | [Notes](#) | [Sales](#) | [Photos](#) | [Tax Bill](#) | [Map](#)

Property Owner <b>BARAKAT, BASEL BARAKAT, NASSIER</b> (Use the Deeds link to view any additional owners)	Owner's Mailing Address <b>2416 BRYARTON WOODS DR RALEIGH NC 27606-4046</b>	Property Location Address <b>1010 IRONGATE DR APEX NC 27502-6505</b>
<b>Administrative Data</b> Old Map # <b>671-00000-0055</b> Map/Scale <b>0741 03</b> VCS <b>20AP008</b> City Fire District <b>23</b> Township <b>WHITE OAK</b> Land Class <b>VACANT</b> ETJ <b>AP</b> Spec Dist(s) Zoning <b>RR</b> History ID 1 History ID 2 Acreage <b>.47</b> Permit Date Permit #	<b>Transfer Information</b>  Deed Date <b>1/12/2018</b> Book & Page <b>17021 0502</b> Revenue Stamps <b>16.00</b> Pkg Sale Date <b>1/1/1974</b> Pkg Sale Price <b>\$1,000</b> Land Sale Date <b>1/12/2018</b> Land Sale Price <b>\$8,000</b>  <b>Improvement Summary</b>  Total Units <b>0</b> Recycle Units <b>0</b> Apt/SC Sqft Heated Area	<b>Assessed Value</b>  Land Value Assessed <b>\$22,000</b> Bldg. Value Assessed  Tax Relief  Land Use Value Use Value Deferment Historic Deferment Total Deferred Value  Use/Hist/Tax Relief Assessed Total Value Assessed* <b>\$22,000</b>

\*Wake County assessed building and land values reflect the market value as of January 1, 2016, which is the date of the last county-wide revaluation. Any inflation, deflation or other economic changes occurring after this date does not affect the assessed value of the property and cannot be lawfully considered when reviewing the value for adjustment.

The January 1, 2016 values will remain in effect until the next county-wide revaluation. Until that time, any real estate accounts created or new construction built is assessed according to the 2016 Schedule of Values.

**For questions regarding the information displayed on this site, please contact the Revenue Department at [RevHelp@wakegov.com](mailto:RevHelp@wakegov.com) or call 919-856-5400.**



[Home](#)

## Wake County Real Estate Data Account Summary

[iMaps](#)  
[Tax Bills](#)

Real Estate ID **0013203**    PIN # **0741129183**

[Account Search](#)

Location Address                      Property Description  
**1039 IRONGATE DR**                      **LO26 IRON GATE SUB**

[Pin/Parcel History](#)   [Search Results](#)   [New Search](#)




NORTH CAROLINA   [Account](#) | [Buildings](#) | [Land](#) | [Deeds](#) | [Notes](#) | [Sales](#) | [Photos](#) | [Tax Bill](#) | [Map](#)

Property Owner <b>BATTLE, JAMES R &amp; BETTY L</b> (Use the Deeds link to view any additional owners)	Owner's Mailing Address <b>203 CRICKETFIELD LN</b> <b>CARY NC 27518-9553</b>	Property Location Address <b>1039 IRONGATE DR</b> <b>APEX NC 27502-6506</b>
<b>Administrative Data</b> Old Map # <b>671-00000-0040</b> Map/Scale <b>0741 03</b> VCS <b>20AP008</b> City Fire District <b>23</b> Township <b>WHITE OAK</b> Land Class <b>VACANT</b> ETJ <b>AP</b> Spec Dist(s) Zoning <b>RR</b> History ID 1 History ID 2 Acreage <b>.46</b> Permit Date Permit #	<b>Transfer Information</b>  Deed Date <b>1/1/1978</b> Book & Page <b>02667 0621</b> Revenue Stamps Pkg Sale Date <b>1/1/1969</b> Pkg Sale Price <b>\$1,500</b> Land Sale Date Land Sale Price  <b>Improvement Summary</b>  Total Units <b>0</b> Recycle Units <b>0</b> Apt/SC Sqft Heated Area	<b>Assessed Value</b>  Land Value Assessed <b>\$22,000</b> Bldg. Value Assessed  Tax Relief  Land Use Value Use Value Deferment Historic Deferment Total Deferred Value  Use/Hist/Tax Relief Assessed Total Value Assessed* <b>\$22,000</b>

\*Wake County assessed building and land values reflect the market value as of January 1, 2016, which is the date of the last county-wide revaluation. Any inflation, deflation or other economic changes occurring after this date does not affect the assessed value of the property and cannot be lawfully considered when reviewing the value for adjustment.

The January 1, 2016 values will remain in effect until the next county-wide revaluation. Until that time, any real estate accounts created or new construction built is assessed according to the 2016 Schedule of Values.

**For questions regarding the information displayed on this site, please contact the Revenue Department at [RevHelp@wakegov.com](mailto:RevHelp@wakegov.com) or call 919-856-5400.**



[Home](#)

## Wake County Real Estate Data Account Summary

[iMaps](#)  
[Tax Bills](#)

Real Estate ID **0006669**    PIN # **0741127440**

Location Address                      Property Description  
**1044 IRONGATE DR**                      **LO53 IRON GATE SUB**

[Account Search](#)

[NORTH CAROLINA](#)   [Account](#) | [Buildings](#) | [Land](#) | [Deeds](#) | [Notes](#) | [Sales](#) | [Photos](#) | [Tax Bill](#) | [Map](#)




Property Owner <b>BLOUNT, KATHERINE J</b> <b>BLOUNT, WILLIAM H JR</b> (Use the Deeds link to view any additional owners)	Owner's Mailing Address <b>405 WESTMINSTER DR</b> <b>CLAYTON NC 27520-2949</b>	Property Location Address <b>1044 IRONGATE DR</b> <b>APEX NC 27502-6505</b>
<b>Administrative Data</b> Old Map # <b>671-00000-0067</b> Map/Scale <b>0741 03</b> VCS <b>20AP008</b> City Fire District <b>23</b> Township <b>WHITE OAK</b> Land Class <b>VACANT</b> ETJ <b>AP</b> Spec Dist(s) Zoning <b>RR</b> History ID 1 History ID 2 Acreage <b>.45</b> Permit Date Permit #	<b>Transfer Information</b> Deed Date <b>2/17/2008</b> Book & Page <b>E -</b> Revenue Stamps Pkg Sale Date Pkg Sale Price Land Sale Date Land Sale Price  <b>Improvement Summary</b> Total Units <b>0</b> Recycle Units <b>0</b> Apt/SC Sqft Heated Area	<b>Assessed Value</b> Land Value Assessed <b>\$22,000</b> Bldg. Value Assessed  Tax Relief  Land Use Value Use Value Deferment Historic Deferment Total Deferred Value  Use/Hist/Tax Relief Assessed Total Value Assessed* <b>\$22,000</b>

\*Wake County assessed building and land values reflect the market value as of January 1, 2016, which is the date of the last county-wide revaluation. Any inflation, deflation or other economic changes occurring after this date does not affect the assessed value of the property and cannot be lawfully considered when reviewing the value for adjustment.

The January 1, 2016 values will remain in effect until the next county-wide revaluation. Until that time, any real estate accounts created or new construction built is assessed according to the 2016 Schedule of Values.

**For questions regarding the information displayed on this site, please contact the Revenue Department at [RevHelp@wakegov.com](mailto:RevHelp@wakegov.com) or call 919-856-5400.**





[Home](#)

# Wake County Real Estate Data Account Summary

[iMaps](#)

[Tax Bills](#)

Real Estate ID **0010753**

PIN # **0741128192**

Account

Search

Location Address  
**1041 IRONGATE DR**

Property Description  
**LO27 IRON GATE SUB**

[Pin/Parcel History](#) [Search Results](#) [New Search](#)



[NORTH CAROLINA](#) | [Account](#) | [Buildings](#) | [Land](#) | [Deeds](#) | [Notes](#) | [Sales](#) | [Photos](#) | [Tax Bill](#) | [Map](#)

<b>Property Owner</b> <b>BYRD, HENRY LEE &amp; FANNIE M</b> (Use the Deeds link to view any additional owners)	<b>Owner's Mailing Address</b> <b>PO BOX 411</b> <b>APEX NC 27502-0411</b>	<b>Property Location Address</b> <b>1041 IRONGATE DR</b> <b>APEX NC 27502-6506</b>
--	--	--

Administrative Data	Transfer Information	Assessed Value
Old Map # <b>671-00000-0041</b> Map/Scale <b>0741 03</b> VCS <b>20AP008</b> City Fire District <b>23</b> Township <b>WHITE OAK</b> Land Class <b>R-&lt;10-HS</b> ETJ <b>AP</b> Spec Dist(s) Zoning <b>RR</b> History ID 1 History ID 2 Acreage <b>.47</b> Permit Date Permit #	Deed Date <b>1/1/1977</b> Book & Page <b>02500 0008</b> Revenue Stamps Pkg Sale Date <b>1/1/1976</b> Pkg Sale Price <b>\$20,000</b> Land Sale Date Land Sale Price <b>Improvement Summary</b> Total Units <b>1</b> Recycle Units <b>1</b> Apt/SC Sqft Heated Area <b>1,392</b>	Land Value Assessed <b>\$22,000</b> Bldg. Value Assessed <b>\$67,630</b> Tax Relief Land Use Value Use Value Deferment Historic Deferment Total Deferred Value Use/Hist/Tax Relief Assessed Total Value Assessed* <b>\$89,630</b>

\*Wake County assessed building and land values reflect the market value as of January 1, 2016, which is the date of the last county-wide revaluation. Any inflation, deflation or other economic changes occurring after this date does not affect the assessed value of the property and cannot be lawfully considered when reviewing the value for adjustment.

The January 1, 2016 values will remain in effect until the next county-wide revaluation. Until that time, any real estate accounts created or new construction built is assessed according to the 2016 Schedule of Values.

For questions regarding the information displayed on this site, please contact the Revenue Department at [RevHelp@wakegov.com](mailto:RevHelp@wakegov.com) or call 919-856-5400.



[Home](#)

# Wake County Real Estate Data Account Summary

[iMaps](#)  
[Tax Bills](#)

Real Estate ID **0020279**    PIN # **0741127172**

Location Address                      Property Description  
**1043 IRONGATE DR**                      **LO28 IRON GATE SUB**

Account Search

[Pin/Parcel History](#)   [Search Results](#)   [New Search](#)



[NORTH CAROLINA](#)   [Account](#) | [Buildings](#) | [Land](#) | [Deeds](#) | [Notes](#) | [Sales](#) | [Photos](#) | [Tax Bill](#) | [Map](#)


Property Owner <b>BYRD, HENRY LEE &amp; FANNIE M</b> (Use the Deeds link to view any additional owners)	Owner's Mailing Address <b>PO BOX 411</b> <b>APEX NC 27502-0411</b>	Property Location Address <b>1043 IRONGATE DR</b> <b>APEX NC 27502-6506</b>
---	---	---

Administrative Data	Transfer Information	Assessed Value
Old Map # <b>671-00000-0042</b>	Deed Date <b>1/1/1976</b>	Land Value Assessed <b>\$22,000</b>
Map/Scale <b>0741 03</b>	Book & Page <b>02377 0147</b>	Bldg. Value Assessed
VCS <b>20AP008</b>	Revenue Stamps	Tax Relief
City	Pkg Sale Date <b>1/1/1975</b>	Land Use Value
Fire District <b>23</b>	Pkg Sale Price <b>\$1,500</b>	Use Value Deferment
Township <b>WHITE OAK</b>	Land Sale Date	Historic Deferment
Land Class <b>VACANT</b>	Land Sale Price	Total Deferred Value
ETJ <b>AP</b>	<b>Improvement Summary</b>	Use/Hist/Tax Relief
Spec Dist(s)	Total Units <b>0</b>	Assessed
Zoning <b>RR</b>	Recycle Units <b>0</b>	Total Value Assessed* <b>\$22,000</b>
History ID 1	Apt/SC Sqft	
History ID 2	Heated Area	
Acreage <b>.45</b>		
Permit Date		
Permit #		

\*Wake County assessed building and land values reflect the market value as of January 1, 2016, which is the date of the last county-wide revaluation. Any inflation, deflation or other economic changes occurring after this date does not affect the assessed value of the property and cannot be lawfully considered when reviewing the value for adjustment.

The January 1, 2016 values will remain in effect until the next county-wide revaluation. Until that time, any real estate accounts created or new construction built is assessed according to the 2016 Schedule of Values.

For questions regarding the information displayed on this site, please contact the Revenue Department at [RevHelp@wakegov.com](mailto:RevHelp@wakegov.com) or call 919-856-5400.



[Home](#)

## Wake County Real Estate Data Account Summary

[iMaps](#)

[Tax Bills](#)

Real Estate ID **0010777**

PIN # **0741120818**

Account

Search

Location Address  
**1735 TINGEN RD**

Property Description  
**LO1 IRON GATE SUB**

[Pin/Parcel History](#) | [Search Results](#) | [New Search](#)



[NORTH CAROLINA](#) | [Account](#) | [Buildings](#) | [Land](#) | [Deeds](#) | [Notes](#) | [Sales](#) | [Photos](#) | [Tax Bill](#) | [Map](#)

Property Owner <b>BYRD, LEVANDER &amp; MARY T</b> (Use the Deeds link to view any additional owners)	Owner's Mailing Address <b>1735 TINGEN RD</b> <b>APEX NC 27502-7206</b>	Property Location Address <b>1735 TINGEN RD</b> <b>APEX NC 27502-7206</b>
<b>Administrative Data</b> Old Map # <b>671-00000-0015</b> Map/Scale <b>0741 03</b> VCS <b>20AP008</b> City Fire District <b>23</b> Township <b>WHITE OAK</b> Land Class <b>R-&lt;10-HS</b> ETJ <b>AP</b> Spec Dist(s) Zoning <b>RR</b> History ID 1 History ID 2 Acreage <b>.53</b> Permit Date Permit #	<b>Transfer Information</b> Deed Date <b>1/1/1970</b> Book & Page <b>01954 0422</b> Revenue Stamps Pkg Sale Date Pkg Sale Price Land Sale Date Land Sale Price  <b>Improvement Summary</b> Total Units <b>1</b> Recycle Units <b>1</b> Apt/SC Sqft Heated Area <b>1,413</b>	<b>Assessed Value</b> Land Value Assessed <b>\$22,000</b> Bldg. Value Assessed <b>\$71,291</b>  Tax Relief  Land Use Value Use Value Deferment Historic Deferment Total Deferred Value  Use/Hist/Tax Relief Assessed Total Value Assessed* <b>\$93,291</b>

\*Wake County assessed building and land values reflect the market value as of January 1, 2016, which is the date of the last county-wide revaluation. Any inflation, deflation or other economic changes occurring after this date does not affect the assessed value of the property and cannot be lawfully considered when reviewing the value for adjustment.

The January 1, 2016 values will remain in effect until the next county-wide revaluation. Until that time, any real estate accounts created or new construction built is assessed according to the 2016 Schedule of Values.

**For questions regarding the information displayed on this site, please contact the Revenue Department at [RevHelp@wakegov.com](mailto:RevHelp@wakegov.com) or call 919-856-5400.**



[Home](#)

## Wake County Real Estate Data Account Summary

[iMaps](#)  
[Tax Bills](#)

Real Estate ID **0030954**    PIN # **0741221859**

[Account Search](#)

Location Address                      Property Description  
**1023 IRONGATE DR**                      **LO12 IRON GATE SUB**

[Pin/Parcel History](#)   [Search Results](#)   [New Search](#)



NORTH CAROLINA   [Account](#) | [Buildings](#) | [Land](#) | [Deeds](#) | [Notes](#) | [Sales](#) | [Photos](#) | [Tax Bill](#) | [Map](#)

Property Owner <b>CLINKSCALE, TRACI L</b> (Use the Deeds link to view any additional owners)	Owner's Mailing Address <b>3364 KYLEE DAWN CIR                  LAWRENCEVILLE GA 30045-2762</b>	Property Location Address <b>1023 IRONGATE DR                  APEX NC 27502-6506</b>
--	--	--

Administrative Data	Transfer Information	Assessed Value
Old Map # <b>671-00000-0026</b> Map/Scale <b>0741 03</b> VCS <b>20AP008</b> City Fire District <b>23</b> Township <b>WHITE OAK</b> Land Class <b>VACANT</b> ETJ <b>AP</b> Spec Dist(s) Zoning <b>RR</b> History ID 1 History ID 2 Acreage <b>.52</b> Permit Date Permit #	Deed Date <b>3/22/2011</b> Book & Page <b>14301 1195</b> Revenue Stamps Pkg Sale Date <b>1/1/1971</b> Pkg Sale Price <b>\$2,000</b> Land Sale Date <b>10/10/2007</b> Land Sale Price <b>\$8,000</b>  <b>Improvement Summary</b>  Total Units <b>0</b> Recycle Units <b>0</b> Apt/SC Sqft Heated Area	Land Value Assessed <b>\$22,000</b> Bldg. Value Assessed  Tax Relief  Land Use Value Use Value Deferment Historic Deferment Total Deferred Value  Use/Hist/Tax Relief Assessed Total Value Assessed* <b>\$22,000</b>

\*Wake County assessed building and land values reflect the market value as of January 1, 2016, which is the date of the last county-wide revaluation. Any inflation, deflation or other economic changes occurring after this date does not affect the assessed value of the property and cannot be lawfully considered when reviewing the value for adjustment.

The January 1, 2016 values will remain in effect until the next county-wide revaluation. Until that time, any real estate accounts created or new construction built is assessed according to the 2016 Schedule of Values.

**For questions regarding the information displayed on this site, please contact the Revenue Department at [RevHelp@wakegov.com](mailto:RevHelp@wakegov.com) or call 919-856-5400.**



[Home](#)

# Wake County Real Estate Data Account Summary

[iMaps](#)

[Tax Bills](#)

Real Estate ID **0030953**

PIN # **0741220858**

[Account Search](#)

Location Address  
**1021 IRONGATE DR**

Property Description  
**LO11 IRON GATE SUB**

[Pin/Parcel History](#) [Search Results](#) [New Search](#)



[NORTH CAROLINA](#) [Account](#) | [Buildings](#) | [Land](#) | [Deeds](#) | [Notes](#) | [Sales](#) | [Photos](#) | [Tax Bill](#) | [Map](#)


Property Owner <b>CLINKSCALE, TRACI L</b> (Use the Deeds link to view any additional owners)	Owner's Mailing Address <b>3364 KYLEE DAWN CIR LAWRENCEVILLE GA 30045-2762</b>	Property Location Address <b>1021 IRONGATE DR APEX NC 27502-6506</b>
--	---	---

Administrative Data	Transfer Information	Assessed Value
Old Map # <b>671-00000-0025</b>	Deed Date <b>3/22/2011</b>	Land Value Assessed <b>\$22,000</b>
Map/Scale <b>0741 03</b>	Book & Page <b>14301 1195</b>	Bldg. Value Assessed
VCS <b>20AP008</b>	Revenue Stamps	Tax Relief
City	Pkg Sale Date <b>1/1/1971</b>	Land Use Value
Fire District <b>23</b>	Pkg Sale Price <b>\$1,500</b>	Use Value Deferment
Township <b>WHITE OAK</b>	Land Sale Date <b>10/10/2007</b>	Historic Deferment
Land Class <b>VACANT</b>	Land Sale Price <b>\$8,000</b>	Total Deferred Value
ETJ <b>AP</b>	<b>Improvement Summary</b>	Use/Hist/Tax Relief Assessed
Spec Dist(s)	Total Units <b>0</b>	Total Value Assessed* <b>\$22,000</b>
Zoning <b>RR</b>	Recycle Units <b>0</b>	
History ID 1	Apt/SC Sqft	
History ID 2	Heated Area	
Acreage <b>.53</b>		
Permit Date		
Permit #		

\*Wake County assessed building and land values reflect the market value as of January 1, 2016, which is the date of the last county-wide revaluation. Any inflation, deflation or other economic changes occurring after this date does not affect the assessed value of the property and cannot be lawfully considered when reviewing the value for adjustment.

The January 1, 2016 values will remain in effect until the next county-wide revaluation. Until that time, any real estate accounts created or new construction built is assessed according to the 2016 Schedule of Values.

For questions regarding the information displayed on this site, please contact the Revenue Department at [RevHelp@wakegov.com](mailto:RevHelp@wakegov.com) or call 919-856-5400.



[Home](#)

# Wake County Real Estate Data Account Summary

[iMaps](#)

[Tax Bills](#)

Real Estate ID **0016002**

PIN # **0741128631**

Account Search

Location Address  
**1018 IRONGATE DR**

Property Description  
**LO45 IRON GATE SUB**

[Pin/Parcel History](#) [Search Results](#) [New Search](#)



NORTH CAROLINA [Account](#) | [Buildings](#) | [Land](#) | [Deeds](#) | [Notes](#) | [Sales](#) | [Photos](#) | [Tax Bill](#) | [Map](#)


Property Owner <b>CROSS, PEARLIE M RICHARDSON, DORA C</b> (Use the Deeds link to view any additional owners)	Owner's Mailing Address <b>1018 IRONGATE DR APEX NC 27502-6505</b>	Property Location Address <b>1018 IRONGATE DR APEX NC 27502-6505</b>
--	---	---

Administrative Data	Transfer Information	Assessed Value
Old Map # <b>671--</b>	Deed Date <b>8/13/2003</b>	Land Value Assessed <b>\$22,000</b>
Map/Scale <b>0741 03</b>	Book & Page <b>10361 2546</b>	Bldg. Value Assessed <b>\$66,697</b>
VCS <b>20AP008</b>	Revenue Stamps	Tax Relief <b>\$44,349</b>
City	Pkg Sale Date	Land Use Value
Fire District <b>23</b>	Pkg Sale Price	Use Value Deferment
Township <b>WHITE OAK</b>	Land Sale Date	Historic Deferment
Land Class <b>R-&lt;10-HS</b>	Land Sale Price	Total Deferred Value
ETJ <b>AP</b>	<b>Improvement Summary</b>	Use/Hist/Tax Relief <b>\$44,348</b>
Spec Dist(s)	Total Units <b>1</b>	Assessed
Zoning <b>RR</b>	Recycle Units <b>1</b>	Total Value Assessed* <b>\$88,697</b>
History ID 1	Apt/SC Sqft	
History ID 2	Heated Area <b>1,300</b>	
Acreage <b>.47</b>		
Permit Date <b>4/30/2018</b>		
Permit # <b>2018-00210</b>		

\*Wake County assessed building and land values reflect the market value as of January 1, 2016, which is the date of the last county-wide revaluation. Any inflation, deflation or other economic changes occurring after this date does not affect the assessed value of the property and cannot be lawfully considered when reviewing the value for adjustment.

The January 1, 2016 values will remain in effect until the next county-wide revaluation. Until that time, any real estate accounts created or new construction built is assessed according to the 2016 Schedule of Values.

For questions regarding the information displayed on this site, please contact the Revenue Department at [RevHelp@wakegov.com](mailto:RevHelp@wakegov.com) or call 919-856-5400.



[Home](#)

## Wake County Real Estate Data Account Summary

[iMaps](#)

[Tax Bills](#)

Real Estate ID **0017247**

PIN # **0741122149**

Account  
Search

Location Address  
**1053 IRONGATE DR**

Property Description  
**LO33 IRON GATE SUB BM1969-156**

[Pin/Parcel History](#) | [Search Results](#) | [New Search](#)



[NORTH CAROLINA](#) | [Account](#) | [Buildings](#) | [Land](#) | [Deeds](#) | [Notes](#) | [Sales](#) | [Photos](#) | [Tax Bill](#) | [Map](#)

Property Owner <b>DAVIS, CHEM C</b> (Use the Deeds link to view any additional owners)	Owner's Mailing Address <b>1805 TINGEN RD</b> <b>APEX NC 27502-7208</b>	Property Location Address <b>1053 IRONGATE DR</b> <b>APEX NC 27502-6506</b>
<b>Administrative Data</b> Old Map # <b>671-00000-0047</b> Map/Scale <b>0741 03</b> VCS <b>20AP008</b> City Fire District <b>23</b> Township <b>WHITE OAK</b> Land Class <b>VACANT</b> ETJ <b>AP</b> Spec Dist(s) Zoning <b>RR</b> History ID 1 History ID 2 Acreage <b>1.14</b> Permit Date Permit #	<b>Transfer Information</b> Deed Date <b>11/30/2018</b> Book & Page <b>17305 1028</b> Revenue Stamps Pkg Sale Date <b>1/1/1970</b> Pkg Sale Price <b>\$1,500</b> Land Sale Date Land Sale Price  <b>Improvement Summary</b> Total Units <b>0</b> Recycle Units <b>0</b> Apt/SC Sqft Heated Area	<b>Assessed Value</b> Land Value Assessed <b>\$22,000</b> Bldg. Value Assessed  Tax Relief  Land Use Value Use Value Deferment Historic Deferment Total Deferred Value  Use/Hist/Tax Relief Assessed Total Value Assessed* <b>\$22,000</b>

\*Wake County assessed building and land values reflect the market value as of January 1, 2016, which is the date of the last county-wide revaluation. Any inflation, deflation or other economic changes occurring after this date does not affect the assessed value of the property and cannot be lawfully considered when reviewing the value for adjustment.

The January 1, 2016 values will remain in effect until the next county-wide revaluation. Until that time, any real estate accounts created or new construction built is assessed according to the 2016 Schedule of Values.

**For questions regarding the information displayed on this site, please contact the Revenue Department at [RevHelp@wakegov.com](mailto:RevHelp@wakegov.com) or call 919-856-5400.**



[Home](#)

## Wake County Real Estate Data Account Summary

[iMaps](#)

[Tax Bills](#)

Real Estate ID **0017190**

PIN # **0741120125**

[Account Search](#)

Location Address  
**2701 VERIDEA PKWY**

Property Description  
**LO34 IRON GATE SUB**

[Pin/Parcel History](#) | [Search Results](#) | [New Search](#)



[NORTH CAROLINA](#) | [Account](#) | [Buildings](#) | [Land](#) | [Deeds](#) | [Notes](#) | [Sales](#) | [Photos](#) | [Tax Bill](#) | [Map](#)


Property Owner <b>DAVIS, CHEM C</b> (Use the Deeds link to view any additional owners)	Owner's Mailing Address <b>1805 TINGEN RD</b> <b>APEX NC 27502-7208</b>	Property Location Address <b>2701 VERIDEA PKWY</b> <b>APEX NC 27502-6613</b>
<b>Administrative Data</b> Old Map # <b>671-00000-0048</b> Map/Scale <b>0741 03</b> VCS <b>20AP008</b> City Fire District <b>23</b> Township <b>WHITE OAK</b> Land Class <b>R-&lt;10-HS</b> ETJ <b>AP</b> Spec Dist(s) Zoning <b>RR</b> History ID 1 History ID 2 Acreage <b>.87</b> Permit Date <b>5/27/2015</b> Permit # <b>2015-00021</b>	<b>Transfer Information</b> Deed Date <b>11/30/2018</b> Book & Page <b>17305 1022</b> Revenue Stamps Pkg Sale Date Pkg Sale Price Land Sale Date Land Sale Price  <b>Improvement Summary</b> Total Units <b>1</b> Recycle Units <b>1</b> Apt/SC Sqft Heated Area <b>1,818</b>	<b>Assessed Value</b> Land Value Assessed <b>\$22,000</b> Bldg. Value Assessed <b>\$92,602</b>  Tax Relief  Land Use Value Use Value Deferment Historic Deferment Total Deferred Value  Use/Hist/Tax Relief Assessed Total Value Assessed* <b>\$114,602</b>

\*Wake County assessed building and land values reflect the market value as of January 1, 2016, which is the date of the last county-wide revaluation. Any inflation, deflation or other economic changes occurring after this date does not affect the assessed value of the property and cannot be lawfully considered when reviewing the value for adjustment.

The January 1, 2016 values will remain in effect until the next county-wide revaluation. Until that time, any real estate accounts created or new construction built is assessed according to the 2016 Schedule of Values.

**For questions regarding the information displayed on this site, please contact the Revenue Department at [RevHelp@wakegov.com](mailto:RevHelp@wakegov.com) or call 919-856-5400.**





[Home](#)

## Wake County Real Estate Data Account Summary

[iMaps](#)

[Tax Bills](#)

Real Estate ID **0062963**

PIN # **0741120435**

[Account Search](#)

Location Address  
**1805 TINGEN RD**

Property Description  
**LO36 IRON GATE SUB**

[Pin/Parcel History](#) | [Search Results](#) | [New Search](#)




[NORTH CAROLINA](#) | [Account](#) | [Buildings](#) | [Land](#) | [Deeds](#) | [Notes](#) | [Sales](#) | [Photos](#) | [Tax Bill](#) | [Map](#)

Property Owner <b>DAVIS, CHEM C</b> (Use the Deeds link to view any additional owners)	Owner's Mailing Address <b>1805 TINGEN RD</b> <b>APEX NC 27502-7208</b>	Property Location Address <b>1805 TINGEN RD</b> <b>APEX NC 27502-7208</b>
<b>Administrative Data</b> Old Map # <b>671-00000-0050</b> Map/Scale <b>0741 03</b> VCS <b>20AP008</b> City Fire District <b>23</b> Township <b>WHITE OAK</b> Land Class <b>R-&lt;10-HS</b> ETJ <b>AP</b> Spec Dist(s) Zoning <b>RR</b> History ID 1 History ID 2 Acreage <b>.56</b> Permit Date <b>11/19/1991</b> Permit # <b>0000003029</b>	<b>Transfer Information</b>  Deed Date <b>11/30/2018</b> Book & Page <b>17305 1031</b> Revenue Stamps Pkg Sale Date <b>2/1/1984</b> Pkg Sale Price <b>\$1,500</b> Land Sale Date Land Sale Price  <b>Improvement Summary</b>  Total Units <b>1</b> Recycle Units <b>1</b> Apt/SC Sqft Heated Area <b>1,040</b>	<b>Assessed Value</b>  Land Value Assessed <b>\$22,000</b> Bldg. Value Assessed <b>\$59,785</b>  Tax Relief  Land Use Value Use Value Deferment Historic Deferment Total Deferred Value  Use/Hist/Tax Relief Assessed Total Value Assessed* <b>\$81,785</b>

\*Wake County assessed building and land values reflect the market value as of January 1, 2016, which is the date of the last county-wide revaluation. Any inflation, deflation or other economic changes occurring after this date does not affect the assessed value of the property and cannot be lawfully considered when reviewing the value for adjustment.

The January 1, 2016 values will remain in effect until the next county-wide revaluation. Until that time, any real estate accounts created or new construction built is assessed according to the 2016 Schedule of Values.

**For questions regarding the information displayed on this site, please contact the Revenue Department at [RevHelp@wakegov.com](mailto:RevHelp@wakegov.com) or call 919-856-5400.**



[Home](#)

## Wake County Real Estate Data Account Summary

[iMaps](#)  
[Tax Bills](#)

Real Estate ID **0017189**    PIN # **0741029373**

[Account Search](#)

Location Address                      Property Description  
**1055 IRONGATE DR**                      **LO35 IRON GATE SUB**



[Pin/Parcel History](#) | [Search Results](#) | [New Search](#)


[NORTH CAROLINA](#) | [Account](#) | [Buildings](#) | [Land](#) | [Deeds](#) | [Notes](#) | [Sales](#) | [Photos](#) | [Tax Bill](#) | [Map](#)

Property Owner <b>DAVIS, CHEM C</b> (Use the Deeds link to view any additional owners)	Owner's Mailing Address <b>1805 TINGEN RD</b> <b>APEX NC 27502-7208</b>	Property Location Address <b>1055 IRONGATE DR</b> <b>APEX NC 27502-6506</b>
<b>Administrative Data</b> Old Map # <b>671-00000-0049</b> Map/Scale <b>0741 03</b> VCS <b>20AP008</b> City Fire District <b>23</b> Township <b>WHITE OAK</b> Land Class <b>VACANT</b> ETJ <b>AP</b> Spec Dist(s) Zoning <b>RR</b> History ID 1 History ID 2 Acreage <b>1.16</b> Permit Date Permit #	<b>Transfer Information</b> Deed Date <b>11/30/2018</b> Book & Page <b>17305 1025</b> Revenue Stamps Pkg Sale Date Pkg Sale Price Land Sale Date Land Sale Price  <b>Improvement Summary</b> Total Units <b>0</b> Recycle Units <b>0</b> Apt/SC Sqft Heated Area	<b>Assessed Value</b> Land Value Assessed <b>\$21,120</b> Bldg. Value Assessed  Tax Relief  Land Use Value Use Value Deferment Historic Deferment Total Deferred Value  Use/Hist/Tax Relief Assessed Total Value Assessed* <b>\$21,120</b>

\*Wake County assessed building and land values reflect the market value as of January 1, 2016, which is the date of the last county-wide revaluation. Any inflation, deflation or other economic changes occurring after this date does not affect the assessed value of the property and cannot be lawfully considered when reviewing the value for adjustment.

The January 1, 2016 values will remain in effect until the next county-wide revaluation. Until that time, any real estate accounts created or new construction built is assessed according to the 2016 Schedule of Values.

**For questions regarding the information displayed on this site, please contact the Revenue Department at [RevHelp@wakegov.com](mailto:RevHelp@wakegov.com) or call 919-856-5400.**



[Home](#)

## Wake County Real Estate Data Account Summary

[iMaps](#)  
[Tax Bills](#)

Real Estate ID **0026390**

PIN # **0741123857**

Location Address  
**1007 IRONGATE DR**

Property Description  
**LO4 IRON GATE SUB**

Account Search

[Pin/Parcel History](#) [Search Results](#) [New Search](#)



[NORTH CAROLINA](#) [Account](#) | [Buildings](#) | [Land](#) | [Deeds](#) | [Notes](#) | [Sales](#) | [Photos](#) | [Tax Bill](#) | [Map](#)


<b>Property Owner</b> <b>GREENE, JOHN R &amp; MARGARET</b> (Use the Deeds link to view any additional owners)	<b>Owner's Mailing Address</b> <b>1007 IRONGATE DR</b> <b>APEX NC 27502-6506</b>	<b>Property Location Address</b> <b>1007 IRONGATE DR</b> <b>APEX NC 27502-6506</b>
---	--	--

Administrative Data	Transfer Information	Assessed Value
Old Map # <b>671--</b>	Deed Date <b>1/1/1969</b>	Land Value Assessed <b>\$22,000</b>
Map/Scale <b>0741 03</b>	Book & Page <b>01885 0193</b>	Bldg. Value Assessed <b>\$85,784</b>
VCS <b>20AP008</b>	Revenue Stamps	Tax Relief
City	Pkg Sale Date	Land Use Value
Fire District <b>23</b>	Pkg Sale Price	Use Value Deferment
Township <b>WHITE OAK</b>	Land Sale Date	Historic Deferment
Land Class <b>R-&lt;10-HS</b>	Land Sale Price	Total Deferred Value
ETJ <b>AP</b>	<b>Improvement Summary</b>	Use/Hist/Tax Relief
Spec Dist(s)	Total Units <b>1</b>	Assessed
Zoning <b>RR</b>	Recycle Units <b>1</b>	Total Value Assessed* <b>\$107,784</b>
History ID 1	Apt/SC Sqft	
History ID 2	Heated Area <b>1,701</b>	
Acreage <b>.53</b>		
Permit Date <b>9/22/2005</b>		
Permit # <b>0000010073</b>		

\*Wake County assessed building and land values reflect the market value as of January 1, 2016, which is the date of the last county-wide revaluation. Any inflation, deflation or other economic changes occurring after this date does not affect the assessed value of the property and cannot be lawfully considered when reviewing the value for adjustment.

The January 1, 2016 values will remain in effect until the next county-wide revaluation. Until that time, any real estate accounts created or new construction built is assessed according to the 2016 Schedule of Values.

**For questions regarding the information displayed on this site, please contact the Revenue Department at [RevHelp@wakegov.com](mailto:RevHelp@wakegov.com) or call 919-856-5400.**



[Home](#)

# Wake County Real Estate Data Account Summary

[iMaps](#)  
[Tax Bills](#)

Real Estate ID **0005689**

PIN # **0741221133**

[Account Search](#)

Location Address  
**1037 IRONGATE DR**

Property Description  
**LO24 & 25 IRON GATE SUB**

[Pin/Parcel History](#) | [Search Results](#) | [New Search](#)



[NORTH CAROLINA](#) | [Account](#) | [Buildings](#) | [Land](#) | [Deeds](#) | [Notes](#) | [Sales](#) | [Photos](#) | [Tax Bill](#) | [Map](#)

Property Owner <b>GREENE, SHARON F</b> (Use the Deeds link to view any additional owners)	Owner's Mailing Address <b>1037 IRONGATE DR</b> <b>APEX NC 27502-6506</b>	Property Location Address <b>1037 IRONGATE DR</b> <b>APEX NC 27502-6506</b>
---	---	---

Administrative Data	Transfer Information	Assessed Value
Old Map # <b>671-00000-0038</b>	Deed Date <b>2/23/1998</b>	Land Value Assessed <b>\$26,400</b>
Map/Scale <b>0741 03</b>	Book & Page <b>07913 0467</b>	Bldg. Value Assessed <b>\$96,446</b>
VCS <b>20AP008</b>	Revenue Stamps	Tax Relief
City	Pkg Sale Date	Land Use Value
Fire District <b>23</b>	Pkg Sale Price	Use Value Deferment
Township <b>WHITE OAK</b>	Land Sale Date	Historic Deferment
Land Class <b>R-&lt;10-HS</b>	Land Sale Price	Total Deferred Value
ETJ <b>AP</b>		
Spec Dist(s)	<b>Improvement Summary</b>	Use/Hist/Tax Relief
Zoning <b>RR</b>	Total Units <b>1</b>	Assessed
History ID 1	Recycle Units <b>1</b>	Total Value Assessed* <b>\$122,846</b>
History ID 2	Apt/SC Sqft	
Acreage <b>.95</b>	Heated Area <b>1,755</b>	
Permit Date		
Permit #		

\*Wake County assessed building and land values reflect the market value as of January 1, 2016, which is the date of the last county-wide revaluation. Any inflation, deflation or other economic changes occurring after this date does not affect the assessed value of the property and cannot be lawfully considered when reviewing the value for adjustment.

The January 1, 2016 values will remain in effect until the next county-wide revaluation. Until that time, any real estate accounts created or new construction built is assessed according to the 2016 Schedule of Values.

**For questions regarding the information displayed on this site, please contact the Revenue Department at [RevHelp@wakegov.com](mailto:RevHelp@wakegov.com) or call 919-856-5400.**



[Home](#)

## Wake County Real Estate Data Account Summary

[iMaps](#)  
[Tax Bills](#)

Real Estate ID **0057272**    PIN # **0741122631**

[Account Search](#)

Location Address                      Property Description  
**1006 IRONGATE DR**                      **LO39 IRON GATE SUB**

[Pin/Parcel History](#)   [Search Results](#)   [New Search](#)



NORTH CAROLINA   [Account](#) | [Buildings](#) | [Land](#) | [Deeds](#) | [Notes](#) | [Sales](#) | [Photos](#) | [Tax Bill](#) | [Map](#)

<b>Property Owner</b> <b>JACKSON, PETER GREGORY</b> <b>JACKSON, SANDRA LOLETTA</b> (Use the Deeds link to view any additional owners)		<b>Owner's Mailing Address</b> <b>1006 IRONGATE DR</b> <b>APEX NC 27502-6505</b>		<b>Property Location Address</b> <b>1006 IRONGATE DR</b> <b>APEX NC 27502-6505</b>	
<b>Administrative Data</b> Old Map # <b>671-00000-0053</b> Map/Scale <b>0741 03</b> VCS <b>20AP008</b> City Fire District <b>23</b> Township <b>WHITE OAK</b> Land Class <b>R-&lt;10-HS</b> ETJ <b>AP</b> Spec Dist(s) Zoning <b>RR</b> History ID 1 History ID 2 Acreage <b>.49</b> Permit Date <b>6/16/2008</b> Permit # <b>0000029057</b>		<b>Transfer Information</b> Deed Date <b>8/31/2007</b> Book & Page <b>12735 2178</b> Revenue Stamps <b>70.00</b> Pkg Sale Date Pkg Sale Price Land Sale Date <b>8/31/2007</b> Land Sale Price <b>\$17,500</b>		<b>Assessed Value</b> Land Value Assessed <b>\$22,000</b> Bldg. Value Assessed <b>\$272,764</b> Tax Relief Land Use Value Use Value Deferment Historic Deferment Total Deferred Value Use/Hist/Tax Relief Assessed Total Value Assessed* <b>\$294,764</b>	
<b>Improvement Summary</b> Total Units <b>1</b> Recycle Units <b>1</b> Apt/SC Sqft Heated Area <b>3,176</b>					

\*Wake County assessed building and land values reflect the market value as of January 1, 2016, which is the date of the last county-wide revaluation. Any inflation, deflation or other economic changes occurring after this date does not affect the assessed value of the property and cannot be lawfully considered when reviewing the value for adjustment.

The January 1, 2016 values will remain in effect until the next county-wide revaluation. Until that time, any real estate accounts created or new construction built is assessed according to the 2016 Schedule of Values.

**For questions regarding the information displayed on this site, please contact the Revenue Department at [RevHelp@wakegov.com](mailto:RevHelp@wakegov.com) or call 919-856-5400.**



[Home](#)

# Wake County Real Estate Data Account Summary

[iMaps](#)

[Tax Bills](#)

Real Estate ID **0057273**

PIN # **0741123641**

[Account Search](#)

Location Address  
**1008 IRONGATE DR**

Property Description  
**LO40 IRON GATE SUB**

[Pin/Parcel History](#) | [Search Results](#) | [New Search](#)



[NORTH CAROLINA](#) | [Account](#) | [Buildings](#) | [Land](#) | [Deeds](#) | [Notes](#) | [Sales](#) | [Photos](#) | [Tax Bill](#) | [Map](#)

<b>Property Owner</b> <b>JACKSON, PETER GREGORY</b> <b>JACKSON, SANDRA LOLETTA</b> (Use the Deeds link to view any additional owners)		<b>Owner's Mailing Address</b> <b>1006 IRONGATE DR</b> <b>APEX NC 27502-6505</b>		<b>Property Location Address</b> <b>1008 IRONGATE DR</b> <b>APEX NC 27502-6505</b>	
<b>Administrative Data</b> Old Map # <b>671-00000-0054</b> Map/Scale <b>0741 03</b> VCS <b>20AP008</b> City Fire District <b>23</b> Township <b>WHITE OAK</b> Land Class <b>VACANT</b> ETJ <b>AP</b> Spec Dist(s) Zoning <b>RR</b> History ID 1 History ID 2 Acreage <b>.46</b> Permit Date Permit #		<b>Transfer Information</b> Deed Date <b>8/31/2007</b> Book & Page <b>12735 2178</b> Revenue Stamps <b>70.00</b> Pkg Sale Date Pkg Sale Price Land Sale Date <b>8/31/2007</b> Land Sale Price <b>\$17,500</b> <b>Improvement Summary</b> Total Units <b>0</b> Recycle Units <b>0</b> Apt/SC Sqft Heated Area		<b>Assessed Value</b> Land Value Assessed <b>\$22,000</b> Bldg. Value Assessed Tax Relief Land Use Value Use Value Deferment Historic Deferment Total Deferred Value Use/Hist/Tax Relief Assessed Total Value Assessed* <b>\$22,000</b>	

\*Wake County assessed building and land values reflect the market value as of January 1, 2016, which is the date of the last county-wide revaluation. Any inflation, deflation or other economic changes occurring after this date does not affect the assessed value of the property and cannot be lawfully considered when reviewing the value for adjustment.

The January 1, 2016 values will remain in effect until the next county-wide revaluation. Until that time, any real estate accounts created or new construction built is assessed according to the 2016 Schedule of Values.

**For questions regarding the information displayed on this site, please contact the Revenue Department at [RevHelp@wakegov.com](mailto:RevHelp@wakegov.com) or call 919-856-5400.**

[Home](#)

## Wake County Real Estate Data Account Summary

[iMaps](#)[Tax Bills](#)Real Estate ID **0041895**PIN # **0741125184**Account  
SearchLocation Address  
**1047 IRONGATE DR**Property Description  
**LO30 IRON GATE SUB**
[Pin/Parcel History](#) [Search Results](#) [New Search](#)


[NORTH CAROLINA](#) | [Account](#) | [Buildings](#) | [Land](#) | [Deeds](#) | [Notes](#) | [Sales](#) | [Photos](#) | [Tax Bill](#) | [Map](#)

<b>Property Owner</b> <b>JOHNSON, TRACY LEWIS</b> (Use the Deeds link to view any additional owners)		<b>Owner's Mailing Address</b> <b>3807 SHAFTSBURY ST</b> <b>DURHAM NC 27704-1662</b>		<b>Property Location Address</b> <b>1047 IRONGATE DR</b> <b>APEX NC 27502-6506</b>	
<b>Administrative Data</b> Old Map # <b>671-00000-0044</b> Map/Scale <b>0741 03</b> VCS <b>20AP008</b> City Fire District <b>23</b> Township <b>WHITE OAK</b> Land Class <b>VACANT</b> ETJ <b>AP</b> Spec Dist(s) Zoning <b>RR</b> History ID 1 History ID 2 Acreage <b>.46</b> Permit Date Permit #		<b>Transfer Information</b> Deed Date <b>5/28/2013</b> Book & Page <b>15288 2765</b> Revenue Stamps Pkg Sale Date <b>1/1/1969</b> Pkg Sale Price <b>\$1,500</b> Land Sale Date Land Sale Price <b>Improvement Summary</b> Total Units <b>0</b> Recycle Units <b>0</b> Apt/SC Sqft Heated Area		<b>Assessed Value</b> Land Value Assessed <b>\$22,000</b> Bldg. Value Assessed Tax Relief Land Use Value Use Value Deferment Historic Deferment Total Deferred Value Use/Hist/Tax Relief Assessed Total Value Assessed* <b>\$22,000</b>	

\*Wake County assessed building and land values reflect the market value as of January 1, 2016, which is the date of the last county-wide revaluation. Any inflation, deflation or other economic changes occurring after this date does not affect the assessed value of the property and cannot be lawfully considered when reviewing the value for adjustment.

The January 1, 2016 values will remain in effect until the next county-wide revaluation. Until that time, any real estate accounts created or new construction built is assessed according to the 2016 Schedule of Values.

For questions regarding the information displayed on this site, please contact the Revenue Department at [RevHelp@wakegov.com](mailto:RevHelp@wakegov.com) or call 919-856-5400.



[Home](#)

## Wake County Real Estate Data Account Summary

[iMaps](#)  
[Tax Bills](#)

Real Estate ID **0014486**    PIN # **0741223721**

[Account Search](#)

Location Address                      Property Description  
**1027 IRONGATE DR**                      **LO15 & 16 IRON GATE SUB**

[Pin/Parcel History](#)   [Search Results](#)   [New Search](#)



NORTH CAROLINA   [Account](#) | [Buildings](#) | [Land](#) | [Deeds](#) | [Notes](#) | [Sales](#) | [Photos](#) | [Tax Bill](#) | [Map](#)

Property Owner <b>LASSITER, ROBERT MCCOY SR</b> (Use the Deeds link to view any additional owners)	Owner's Mailing Address <b>1011 IRONGATE DR</b> <b>APEX NC 27502-6506</b>	Property Location Address <b>1027 IRONGATE DR</b> <b>APEX NC 27502-6506</b>
--	---	---


Administrative Data	Transfer Information	Assessed Value
Old Map # <b>671-00000-0029</b> Map/Scale <b>0741 03</b> VCS <b>20AP008</b> City Fire District <b>23</b> Township <b>WHITE OAK</b> Land Class <b>R-&lt;10-HS</b> ETJ <b>AP</b> Spec Dist(s) Zoning <b>RR</b> History ID 1 History ID 2 Acreage <b>.94</b> Permit Date Permit #	Deed Date <b>12/19/1994</b> Book & Page <b>06380 0323</b> Revenue Stamps Pkg Sale Date <b>4/16/1985</b> Pkg Sale Price Land Sale Date Land Sale Price  <b>Improvement Summary</b> Total Units <b>1</b> Recycle Units <b>1</b> Apt/SC Sqft Heated Area <b>1,421</b>	Land Value Assessed <b>\$26,400</b> Bldg. Value Assessed <b>\$89,054</b>  Tax Relief  Land Use Value Use Value Deferment Historic Deferment Total Deferred Value  Use/Hist/Tax Relief Assessed Total Value Assessed* <b>\$115,454</b>

\*Wake County assessed building and land values reflect the market value as of January 1, 2016, which is the date of the last county-wide revaluation. Any inflation, deflation or other economic changes occurring after this date does not affect the assessed value of the property and cannot be lawfully considered when reviewing the value for adjustment.

The January 1, 2016 values will remain in effect until the next county-wide revaluation. Until that time, any real estate accounts created or new construction built is assessed according to the 2016 Schedule of Values.

**For questions regarding the information displayed on this site, please contact the Revenue Department at [RevHelp@wakegov.com](mailto:RevHelp@wakegov.com) or call 919-856-5400.**





[Home](#)

## Wake County Real Estate Data Account Summary

[iMaps](#)  
[Tax Bills](#)

Real Estate ID **0014485**    PIN # **0741223832**

[Account Search](#)

Location Address                      Property Description  
**2002 REEDY CT**                      **LO14 IRON GATE SUB**

[Pin/Parcel History](#) | [Search Results](#) | [New Search](#)



NORTH CAROLINA   [Account](#) | [Buildings](#) | [Land](#) | [Deeds](#) | [Notes](#) | [Sales](#) | [Photos](#) | [Tax Bill](#) | [Map](#)


Property Owner <b>LASSITER, ROBERT M SR</b> (Use the Deeds link to view any additional owners)	Owner's Mailing Address <b>1011 IRONGATE DR</b> <b>APEX NC 27502-6506</b>	Property Location Address <b>2002 REEDY CT</b> <b>APEX NC 27502-4701</b>
--	---	--

Administrative Data	Transfer Information	Assessed Value
Old Map # <b>671-00000-0028</b> Map/Scale <b>0741 03</b> VCS <b>20AP008</b> City Fire District <b>23</b> Township <b>WHITE OAK</b> Land Class <b>VACANT</b> ETJ <b>AP</b> Spec Dist(s) Zoning <b>RR</b> History ID 1 History ID 2 Acreage <b>.46</b> Permit Date Permit #	Deed Date <b>7/2/1998</b> Book & Page <b>08097 0726</b> Revenue Stamps Pkg Sale Date <b>4/16/1985</b> Pkg Sale Price Land Sale Date <b>7/2/1998</b> Land Sale Price <b>\$1,500</b>  <b>Improvement Summary</b> Total Units <b>0</b> Recycle Units <b>0</b> Apt/SC Sqft Heated Area	Land Value Assessed <b>\$22,000</b> Bldg. Value Assessed  Tax Relief  Land Use Value Use Value Deferment Historic Deferment Total Deferred Value  Use/Hist/Tax Relief Assessed Total Value Assessed* <b>\$22,000</b>

\*Wake County assessed building and land values reflect the market value as of January 1, 2016, which is the date of the last county-wide revaluation. Any inflation, deflation or other economic changes occurring after this date does not affect the assessed value of the property and cannot be lawfully considered when reviewing the value for adjustment.

The January 1, 2016 values will remain in effect until the next county-wide revaluation. Until that time, any real estate accounts created or new construction built is assessed according to the 2016 Schedule of Values.

**For questions regarding the information displayed on this site, please contact the Revenue Department at [RevHelp@wakegov.com](mailto:RevHelp@wakegov.com) or call 919-856-5400.**



[Home](#)

## Wake County Real Estate Data Account Summary

[iMaps](#)  
[Tax Bills](#)

Real Estate ID **0014484**    PIN # **0741222951**

[Account Search](#)

Location Address  
**2001 REEDY CT**

Property Description  
**LO13 IRON GATE SUB**

[Pin/Parcel History](#)   [Search Results](#)   [New Search](#)



NORTH CAROLINA   [Account](#) | [Buildings](#) | [Land](#) | [Deeds](#) | [Notes](#) | [Sales](#) | [Photos](#) | [Tax Bill](#) | [Map](#)

Property Owner <b>LASSITER, ROBERT M SR</b> (Use the Deeds link to view any additional owners)	Owner's Mailing Address <b>1011 IRONGATE DR</b> <b>APEX NC 27502-6506</b>	Property Location Address <b>2001 REEDY CT</b> <b>APEX NC 27502-4701</b>
--	---	--

Administrative Data	Transfer Information	Assessed Value
Old Map # <b>671-00000-0027</b> Map/Scale <b>0741 03</b> VCS <b>20AP008</b> City Fire District <b>23</b> Township <b>WHITE OAK</b> Land Class <b>VACANT</b> ETJ <b>AP</b> Spec Dist(s) Zoning <b>RR</b> History ID 1 History ID 2 Acreage <b>.50</b> Permit Date Permit #	Deed Date <b>7/2/1998</b> Book & Page <b>08097 0726</b> Revenue Stamps Pkg Sale Date <b>4/16/1985</b> Pkg Sale Price Land Sale Date <b>7/2/1998</b> Land Sale Price <b>\$1,500</b>  <b>Improvement Summary</b>  Total Units <b>0</b> Recycle Units <b>0</b> Apt/SC Sqft Heated Area	Land Value Assessed <b>\$22,000</b> Bldg. Value Assessed  Tax Relief  Land Use Value Use Value Deferment Historic Deferment Total Deferred Value  Use/Hist/Tax Relief Assessed Total Value Assessed* <b>\$22,000</b>

\*Wake County assessed building and land values reflect the market value as of January 1, 2016, which is the date of the last county-wide revaluation. Any inflation, deflation or other economic changes occurring after this date does not affect the assessed value of the property and cannot be lawfully considered when reviewing the value for adjustment.

The January 1, 2016 values will remain in effect until the next county-wide revaluation. Until that time, any real estate accounts created or new construction built is assessed according to the 2016 Schedule of Values.

**For questions regarding the information displayed on this site, please contact the Revenue Department at [RevHelp@wakegov.com](mailto:RevHelp@wakegov.com) or call 919-856-5400.**



[Home](#)

## Wake County Real Estate Data Account Summary

[iMaps](#)

[Tax Bills](#)

Real Estate ID **0014492**    PIN # **0741126630**

[Account Search](#)

Location Address                      Property Description  
**1014 IRONGATE DR**                      **LO43 IRON GATE SUB**

[Pin/Parcel History](#) | [Search Results](#) | [New Search](#)



NORTH CAROLINA    [Account](#) | [Buildings](#) | [Land](#) | [Deeds](#) | [Notes](#) | [Sales](#) | [Photos](#) | [Tax Bill](#) | [Map](#)

Property Owner <b>LASSITER, ROBERT MCCOY</b> (Use the Deeds link to view any additional owners)	Owner's Mailing Address <b>1011 IRONGATE DR</b> <b>APEX NC 27502-6506</b>	Property Location Address <b>1014 IRONGATE DR</b> <b>APEX NC 27502-6505</b>
---	---	---

<b>Administrative Data</b> Old Map # <b>671-00000-0057</b> Map/Scale <b>0741 03</b> VCS <b>20AP008</b> City Fire District <b>23</b> Township <b>WHITE OAK</b> Land Class <b>VACANT</b> ETJ <b>AP</b> Spec Dist(s) Zoning <b>RR</b> History ID 1 History ID 2 Acreage <b>.46</b> Permit Date Permit #	<b>Transfer Information</b> Deed Date <b>8/6/1987</b> Book & Page <b>04081 0676</b> Revenue Stamps Pkg Sale Date <b>4/16/1985</b> Pkg Sale Price Land Sale Date Land Sale Price  <b>Improvement Summary</b> Total Units <b>0</b> Recycle Units <b>0</b> Apt/SC Sqft Heated Area	<b>Assessed Value</b> Land Value Assessed <b>\$22,000</b> Bldg. Value Assessed  Tax Relief  Land Use Value Use Value Deferment Historic Deferment Total Deferred Value  Use/Hist/Tax Relief Assessed Total Value Assessed* <b>\$22,000</b>
---	--	---

\*Wake County assessed building and land values reflect the market value as of January 1, 2016, which is the date of the last county-wide revaluation. Any inflation, deflation or other economic changes occurring after this date does not affect the assessed value of the property and cannot be lawfully considered when reviewing the value for adjustment.

The January 1, 2016 values will remain in effect until the next county-wide revaluation. Until that time, any real estate accounts created or new construction built is assessed according to the 2016 Schedule of Values.

**For questions regarding the information displayed on this site, please contact the Revenue Department at [RevHelp@wakegov.com](mailto:RevHelp@wakegov.com) or call 919-856-5400.**



[Home](#)

## Wake County Real Estate Data Account Summary

[iMaps](#)

[Tax Bills](#)

Real Estate ID **0014483**

PIN # **0741128837**

Account Search

Location Address  
**1017 IRONGATE DR**

Property Description  
**LO9 IRON GATE SUB**

[Pin/Parcel History](#) | [Search Results](#) | [New Search](#)



[NORTH CAROLINA](#) | [Account](#) | [Buildings](#) | [Land](#) | [Deeds](#) | [Notes](#) | [Sales](#) | [Photos](#) | [Tax Bill](#) | [Map](#)

<b>Property Owner</b> <b>LASSITER, ROBERT MCCOY</b> (Use the Deeds link to view any additional owners)	<b>Owner's Mailing Address</b> <b>1011 IRONGATE DR</b> <b>APEX NC 27502-6506</b>	<b>Property Location Address</b> <b>1017 IRONGATE DR</b> <b>APEX NC 27502-6506</b>
<b>Administrative Data</b> Old Map # <b>671-00000-0023</b> Map/Scale <b>0741 03</b> VCS <b>20AP008</b> City Fire District <b>23</b> Township <b>WHITE OAK</b> Land Class <b>VACANT</b> ETJ <b>AP</b> Spec Dist(s) Zoning <b>RR</b> History ID 1 History ID 2 Acreage <b>.53</b> Permit Date Permit #	<b>Transfer Information</b>  Deed Date <b>8/6/1987</b> Book & Page <b>04081 0676</b> Revenue Stamps Pkg Sale Date <b>4/16/1985</b> Pkg Sale Price Land Sale Date Land Sale Price  <b>Improvement Summary</b>  Total Units <b>0</b> Recycle Units <b>0</b> Apt/SC Sqft Heated Area	<b>Assessed Value</b>  Land Value Assessed <b>\$22,000</b> Bldg. Value Assessed  Tax Relief  Land Use Value Use Value Deferment Historic Deferment Total Deferred Value  Use/Hist/Tax Relief Assessed Total Value Assessed* <b>\$22,000</b>

\*Wake County assessed building and land values reflect the market value as of January 1, 2016, which is the date of the last county-wide revaluation. Any inflation, deflation or other economic changes occurring after this date does not affect the assessed value of the property and cannot be lawfully considered when reviewing the value for adjustment.

The January 1, 2016 values will remain in effect until the next county-wide revaluation. Until that time, any real estate accounts created or new construction built is assessed according to the 2016 Schedule of Values.

**For questions regarding the information displayed on this site, please contact the Revenue Department at [RevHelp@wakegov.com](mailto:RevHelp@wakegov.com) or call 919-856-5400.**



[Home](#)

# Wake County Real Estate Data Account Summary

[iMaps](#)  
[Tax Bills](#)

Real Estate ID **0014491**

PIN # **0741125641**

[Account Search](#)

Location Address  
**1012 IRONGATE DR**

Property Description  
**LO42 IRON GATE SUB**

[Pin/Parcel History](#) | [Search Results](#) | [New Search](#)



[NORTH CAROLINA](#) | [Account](#) | [Buildings](#) | [Land](#) | [Deeds](#) | [Notes](#) | [Sales](#) | [Photos](#) | [Tax Bill](#) | [Map](#)


Property Owner <b>LASSITER, ROBERT MCCOY</b> (Use the Deeds link to view any additional owners)	Owner's Mailing Address <b>1011 IRONGATE DR</b> <b>APEX NC 27502-6506</b>	Property Location Address <b>1012 IRONGATE DR</b> <b>APEX NC 27502-6505</b>
---	---	---

Administrative Data	Transfer Information	Assessed Value
Old Map # <b>671-00000-0056</b>	Deed Date <b>8/6/1987</b>	Land Value Assessed <b>\$22,000</b>
Map/Scale <b>0741 03</b>	Book & Page <b>04081 0676</b>	Bldg. Value Assessed
VCS <b>20AP008</b>	Revenue Stamps	Tax Relief
City	Pkg Sale Date <b>4/16/1985</b>	Land Use Value
Fire District <b>23</b>	Pkg Sale Price	Use Value Deferment
Township <b>WHITE OAK</b>	Land Sale Date	Historic Deferment
Land Class <b>VACANT</b>	Land Sale Price	Total Deferred Value
ETJ <b>AP</b>	<b>Improvement Summary</b>	Use/Hist/Tax Relief Assessed
Spec Dist(s)	Total Units <b>0</b>	Total Value Assessed* <b>\$22,000</b>
Zoning <b>RR</b>	Recycle Units <b>0</b>	
History ID 1	Apt/SC Sqft	
History ID 2	Heated Area	
Acreage <b>.47</b>		
Permit Date		
Permit #		

\*Wake County assessed building and land values reflect the market value as of January 1, 2016, which is the date of the last county-wide revaluation. Any inflation, deflation or other economic changes occurring after this date does not affect the assessed value of the property and cannot be lawfully considered when reviewing the value for adjustment.

The January 1, 2016 values will remain in effect until the next county-wide revaluation. Until that time, any real estate accounts created or new construction built is assessed according to the 2016 Schedule of Values.

For questions regarding the information displayed on this site, please contact the Revenue Department at [RevHelp@wakegov.com](mailto:RevHelp@wakegov.com) or call 919-856-5400.



[Home](#)

## Wake County Real Estate Data Account Summary

[iMaps](#)  
[Tax Bills](#)

Real Estate ID **0014494**    PIN # **0741126440**

[Account Search](#)

Location Address                      Property Description  
**1046 IRONGATE DR**                      **LO54 IRON GATE SUB**

[Pin/Parcel History](#) | [Search Results](#) | [New Search](#)



NORTH CAROLINA    [Account](#) | [Buildings](#) | [Land](#) | [Deeds](#) | [Notes](#) | [Sales](#) | [Photos](#) | [Tax Bill](#) | [Map](#)


Property Owner <b>LASSITER, ROBERT MCCOY</b> (Use the Deeds link to view any additional owners)	Owner's Mailing Address <b>1011 IRONGATE DR</b> <b>APEX NC 27502-6506</b>	Property Location Address <b>1046 IRONGATE DR</b> <b>APEX NC 27502-6505</b>
---	---	---

<b>Administrative Data</b> Old Map # <b>671-00000-0066</b> Map/Scale <b>0741 03</b> VCS <b>20AP008</b> City Fire District <b>23</b> Township <b>WHITE OAK</b> Land Class <b>VACANT</b> ETJ <b>AP</b> Spec Dist(s) Zoning <b>RR</b> History ID 1 History ID 2 Acreage <b>.46</b> Permit Date Permit #	<b>Transfer Information</b> Deed Date <b>8/6/1987</b> Book & Page <b>04081 0676</b> Revenue Stamps Pkg Sale Date <b>4/16/1985</b> Pkg Sale Price Land Sale Date Land Sale Price  <b>Improvement Summary</b> Total Units <b>0</b> Recycle Units <b>0</b> Apt/SC Sqft Heated Area	<b>Assessed Value</b> Land Value Assessed <b>\$22,000</b> Bldg. Value Assessed  Tax Relief  Land Use Value Use Value Deferment Historic Deferment Total Deferred Value  Use/Hist/Tax Relief Assessed Total Value Assessed* <b>\$22,000</b>
---	--	---

\*Wake County assessed building and land values reflect the market value as of January 1, 2016, which is the date of the last county-wide revaluation. Any inflation, deflation or other economic changes occurring after this date does not affect the assessed value of the property and cannot be lawfully considered when reviewing the value for adjustment.

The January 1, 2016 values will remain in effect until the next county-wide revaluation. Until that time, any real estate accounts created or new construction built is assessed according to the 2016 Schedule of Values.

**For questions regarding the information displayed on this site, please contact the Revenue Department at [RevHelp@wakegov.com](mailto:RevHelp@wakegov.com) or call 919-856-5400.**



[Home](#)

## Wake County Real Estate Data Account Summary

[iMaps](#)  
[Tax Bills](#)

Real Estate ID **0014493**    PIN # **0741127549**

[Account Search](#)

Location Address                      Property Description  
**1016 IRONGATE DR**                      **LO44 IRON GATE SUB**

[Pin/Parcel History](#) | [Search Results](#) | [New Search](#)



NORTH CAROLINA   [Account](#) | [Buildings](#) | [Land](#) | [Deeds](#) | [Notes](#) | [Sales](#) | [Photos](#) | [Tax Bill](#) | [Map](#)

Property Owner <b>LASSITER, ROBERT MCCOY</b> (Use the Deeds link to view any additional owners)	Owner's Mailing Address <b>1011 IRONGATE DR</b> <b>APEX NC 27502-6506</b>	Property Location Address <b>1016 IRONGATE DR</b> <b>APEX NC 27502-6505</b>
---	---	---

<b>Administrative Data</b> Old Map # <b>671-00000-0058</b> Map/Scale <b>0741 03</b> VCS <b>20AP008</b> City Fire District <b>23</b> Township <b>WHITE OAK</b> Land Class <b>VACANT</b> ETJ <b>AP</b> Spec Dist(s) Zoning <b>RR</b> History ID 1 History ID 2 Acreage <b>.46</b> Permit Date Permit #	<b>Transfer Information</b> Deed Date <b>8/6/1987</b> Book & Page <b>04081 0676</b> Revenue Stamps Pkg Sale Date <b>4/16/1985</b> Pkg Sale Price Land Sale Date Land Sale Price  <b>Improvement Summary</b> Total Units <b>0</b> Recycle Units <b>0</b> Apt/SC Sqft Heated Area	<b>Assessed Value</b> Land Value Assessed <b>\$22,000</b> Bldg. Value Assessed  Tax Relief  Land Use Value Use Value Deferment Historic Deferment Total Deferred Value  Use/Hist/Tax Relief Assessed Total Value Assessed* <b>\$22,000</b>
---	--	---

\*Wake County assessed building and land values reflect the market value as of January 1, 2016, which is the date of the last county-wide revaluation. Any inflation, deflation or other economic changes occurring after this date does not affect the assessed value of the property and cannot be lawfully considered when reviewing the value for adjustment.

The January 1, 2016 values will remain in effect until the next county-wide revaluation. Until that time, any real estate accounts created or new construction built is assessed according to the 2016 Schedule of Values.

**For questions regarding the information displayed on this site, please contact the Revenue Department at [RevHelp@wakegov.com](mailto:RevHelp@wakegov.com) or call 919-856-5400.**



[Home](#)

## Wake County Real Estate Data Account Summary

[iMaps](#)  
[Tax Bills](#)

Real Estate ID **0014482**    PIN # **0741126837**

[Account Search](#)

Location Address  
**1013 IRONGATE DR**

Property Description  
**LO7 IRON GATE SUB BM1969-157**

[Pin/Parcel History](#)   [Search Results](#)   [New Search](#)



[NORTH CAROLINA](#)   [Account](#) | [Buildings](#) | [Land](#) | [Deeds](#) | [Notes](#) | [Sales](#) | [Photos](#) | [Tax Bill](#) | [Map](#)


Property Owner <b>LASSITER, ROBERT MCCOY</b> <b>LASSITER, VANESSA JOHNSON</b> (Use the Deeds link to view any additional owners)	Owner's Mailing Address <b>1011 IRONGATE DR</b> <b>APEX NC 27502-6506</b>	Property Location Address <b>1013 IRONGATE DR</b> <b>APEX NC 27502-6506</b>
<b>Administrative Data</b> Old Map # <b>671-00000-0021</b> Map/Scale <b>0741 03</b> VCS <b>20AP008</b> City Fire District <b>23</b> Township <b>WHITE OAK</b> Land Class <b>VACANT</b> ETJ <b>AP</b> Spec Dist(s) Zoning <b>RR</b> History ID 1 History ID 2 Acreage <b>.52</b> Permit Date Permit #	<b>Transfer Information</b>  Deed Date <b>7/14/1999</b> Book & Page <b>08361 0774</b> Revenue Stamps Pkg Sale Date <b>4/16/1985</b> Pkg Sale Price Land Sale Date Land Sale Price  <b>Improvement Summary</b>  Total Units <b>0</b> Recycle Units <b>0</b> Apt/SC Sqft Heated Area	<b>Assessed Value</b>  Land Value Assessed <b>\$22,000</b> Bldg. Value Assessed  Tax Relief  Land Use Value Use Value Deferment Historic Deferment Total Deferred Value  Use/Hist/Tax Relief Assessed Total Value Assessed* <b>\$22,000</b>

\*Wake County assessed building and land values reflect the market value as of January 1, 2016, which is the date of the last county-wide revaluation. Any inflation, deflation or other economic changes occurring after this date does not affect the assessed value of the property and cannot be lawfully considered when reviewing the value for adjustment.

The January 1, 2016 values will remain in effect until the next county-wide revaluation. Until that time, any real estate accounts created or new construction built is assessed according to the 2016 Schedule of Values.

**For questions regarding the information displayed on this site, please contact the Revenue Department at [RevHelp@wakegov.com](mailto:RevHelp@wakegov.com) or call 919-856-5400.**





[Home](#)

## Wake County Real Estate Data Account Summary

[iMaps](#)

[Tax Bills](#)

Real Estate ID **0059862**

PIN # **0741125847**

Account Search

Location Address  
**1011 IRONGATE DR**

Property Description  
**LO6 IRON GATE SUB SUB BM1969-156**

[Pin/Parcel History](#) | [Search Results](#) | [New Search](#)




NORTH CAROLINA | [Account](#) | [Buildings](#) | [Land](#) | [Deeds](#) | [Notes](#) | [Sales](#) | [Photos](#) | [Tax Bill](#) | [Map](#)

Property Owner <b>LASSITER, ROBERT MCCOY</b> <b>LASSITER, VANESSA JOHNSON</b> (Use the Deeds link to view any additional owners)	Owner's Mailing Address <b>1011 IRONGATE DR</b> <b>APEX NC 27502-6506</b>	Property Location Address <b>1011 IRONGATE DR</b> <b>APEX NC 27502-6506</b>
<b>Administrative Data</b> Old Map # <b>671-00000-0020</b> Map/Scale <b>0741 03</b> VCS <b>20AP008</b> City Fire District <b>23</b> Township <b>WHITE OAK</b> Land Class <b>R-&lt;10-HS</b> ETJ <b>AP</b> Spec Dist(s) Zoning <b>RR</b> History ID 1 History ID 2 Acreage <b>.52</b> Permit Date Permit #	<b>Transfer Information</b>  Deed Date <b>7/14/1999</b> Book & Page <b>08361 0774</b> Revenue Stamps Pkg Sale Date <b>1/1/1969</b> Pkg Sale Price <b>\$1,500</b> Land Sale Date <b>11/21/1997</b> Land Sale Price <b>\$2,000</b>  <b>Improvement Summary</b>  Total Units <b>1</b> Recycle Units <b>1</b> Apt/SC Sqft Heated Area <b>1,618</b>	<b>Assessed Value</b>  Land Value Assessed <b>\$22,000</b> Bldg. Value Assessed <b>\$159,041</b>  Tax Relief  Land Use Value Use Value Deferment Historic Deferment Total Deferred Value  Use/Hist/Tax Relief Assessed Total Value Assessed* <b>\$181,041</b>

\*Wake County assessed building and land values reflect the market value as of January 1, 2016, which is the date of the last county-wide revaluation. Any inflation, deflation or other economic changes occurring after this date does not affect the assessed value of the property and cannot be lawfully considered when reviewing the value for adjustment.

The January 1, 2016 values will remain in effect until the next county-wide revaluation. Until that time, any real estate accounts created or new construction built is assessed according to the 2016 Schedule of Values.

**For questions regarding the information displayed on this site, please contact the Revenue Department at [RevHelp@wakegov.com](mailto:RevHelp@wakegov.com) or call 919-856-5400.**



[Home](#)

## Wake County Real Estate Data Account Summary

[iMaps](#)  
[Tax Bills](#)

Real Estate ID **0062876**

PIN # **0741121839**

Location Address  
**1003 IRONGATE DR**

Property Description  
**LO2 IRON GATE SUB BM1969-00156**

Account Search

[Pin/Parcel History](#) [Search Results](#) [New Search](#)



[NORTH CAROLINA](#) | [Account](#) | [Buildings](#) | [Land](#) | [Deeds](#) | [Notes](#) | [Sales](#) | [Photos](#) | [Tax Bill](#) | [Map](#)

<b>Property Owner</b> <b>MEDERO, ANGEL O</b> <b>SIERRA-TORRES, TAMIA T</b> (Use the Deeds link to view any additional owners)		<b>Owner's Mailing Address</b> <b>113 WATERTREE LN</b> <b>APEX NC 27502-4180</b>		<b>Property Location Address</b> <b>1003 IRONGATE DR</b> <b>APEX NC 27502-6506</b>	
<b>Administrative Data</b> Old Map # <b>671-00000-0016</b> Map/Scale <b>0741 03</b> VCS <b>20AP008</b> City Fire District <b>23</b> Township <b>WHITE OAK</b> Land Class <b>R-&lt;10-HS</b> ETJ <b>AP</b> Spec Dist(s) Zoning <b>RR</b> History ID 1 History ID 2 Acreage <b>.62</b> Permit Date <b>7/20/2017</b> Permit # <b>2017-00280</b>		<b>Transfer Information</b> Deed Date <b>6/22/2018</b> Book & Page <b>17163 1182</b> Revenue Stamps Pkg Sale Date <b>1/1/1969</b> Pkg Sale Price <b>\$2,000</b> Land Sale Date <b>11/14/2012</b> Land Sale Price <b>\$27,000</b>		<b>Assessed Value</b> Land Value Assessed <b>\$22,000</b> Bldg. Value Assessed <b>\$205,194</b> Tax Relief Land Use Value Use Value Deferment Historic Deferment Total Deferred Value Use/Hist/Tax Relief Assessed Total Value Assessed* <b>\$227,194</b>	
		<b>Improvement Summary</b> Total Units <b>1</b> Recycle Units <b>1</b> Apt/SC Sqft Heated Area <b>2,167</b>			

\*Wake County assessed building and land values reflect the market value as of January 1, 2016, which is the date of the last county-wide revaluation. Any inflation, deflation or other economic changes occurring after this date does not affect the assessed value of the property and cannot be lawfully considered when reviewing the value for adjustment.

The January 1, 2016 values will remain in effect until the next county-wide revaluation. Until that time, any real estate accounts created or new construction built is assessed according to the 2016 Schedule of Values.

For questions regarding the information displayed on this site, please contact the Revenue Department at [RevHelp@wakegov.com](mailto:RevHelp@wakegov.com) or call 919-856-5400.



[Home](#)

## Wake County Real Estate Data Account Summary

[iMaps](#)  
[Tax Bills](#)

Real Estate ID **0077181**

PIN # **0741124135**

[Account Search](#)

Location Address  
**1049 IRONGATE DR**

Property Description  
**LO31&32 RECOMB IRON GATE SUB BM2005-01087**

[Pin/Parcel History](#) | [Search Results](#) | [New Search](#)



NORTH CAROLINA [Account](#) | [Buildings](#) | [Land](#) | [Deeds](#) | [Notes](#) | [Sales](#) | [Photos](#) | [Tax Bill](#) | [Map](#)

<b>Property Owner</b> <b>NEWBY, SILAS E JR &amp; JENNIFER T</b> (Use the Deeds link to view any additional owners)	<b>Owner's Mailing Address</b> <b>1049 IRONGATE DR</b> <b>APEX NC 27502-6506</b>	<b>Property Location Address</b> <b>1049 IRONGATE DR</b> <b>APEX NC 27502-6506</b>
--	--	--

Administrative Data	Transfer Information	Assessed Value
Old Map # <b>671--</b>	Deed Date <b>6/10/2005</b>	Land Value Assessed <b>\$26,400</b>
Map/Scale <b>0741 03</b>	Book & Page <b>11406 0222</b>	Bldg. Value Assessed <b>\$135,646</b>
VCS <b>20AP008</b>	Revenue Stamps	Tax Relief
City	Pkg Sale Date	Land Use Value
Fire District <b>23</b>	Pkg Sale Price	Use Value Deferment
Township <b>WHITE OAK</b>	Land Sale Date	Historic Deferment
Land Class <b>R-&lt;10-HS</b>	Land Sale Price	Total Deferred Value
ETJ <b>AP</b>		
Spec Dist(s)	<b>Improvement Summary</b>	
Zoning <b>RR</b>	Total Units <b>1</b>	Use/Hist/Tax Relief
History ID 1	Recycle Units <b>1</b>	Assessed
History ID 2	Apt/SC Sqft	Total Value Assessed* <b>\$162,046</b>
Acreage <b>.94</b>	Heated Area <b>2,016</b>	
Permit Date <b>9/2/2011</b>		
Permit # <b>0000021074</b>		

\*Wake County assessed building and land values reflect the market value as of January 1, 2016, which is the date of the last county-wide revaluation. Any inflation, deflation or other economic changes occurring after this date does not affect the assessed value of the property and cannot be lawfully considered when reviewing the value for adjustment.

The January 1, 2016 values will remain in effect until the next county-wide revaluation. Until that time, any real estate accounts created or new construction built is assessed according to the 2016 Schedule of Values.

**For questions regarding the information displayed on this site, please contact the Revenue Department at [RevHelp@wakegov.com](mailto:RevHelp@wakegov.com) or call 919-856-5400.**



[Home](#)

## Wake County Real Estate Data Account Summary

[iMaps](#)  
[Tax Bills](#)

Real Estate ID **0001467**    PIN # **0741223182**

Location Address                      Property Description  
**3004 RIVER CIR**                      **LO22 IRON GATE SUB**

[Account Search](#)

[Pin/Parcel History](#) | [Search Results](#) | [New Search](#)



NORTH CAROLINA    [Account](#) | [Buildings](#) | [Land](#) | [Deeds](#) | [Notes](#) | [Sales](#) | [Photos](#) | [Tax Bill](#) | [Map](#)

Property Owner <b>PERKINS, JOSEPH E &amp; SANDRA M</b> (Use the Deeds link to view any additional owners)	Owner's Mailing Address <b>PO BOX 702</b> <b>APEX NC 27502-0702</b>	Property Location Address <b>3004 RIVER CIR</b> <b>APEX NC 27502-3781</b>
---	---	---

Administrative Data	Transfer Information	Assessed Value
Old Map # <b>671-00000-0036</b> Map/Scale <b>0741 03</b> VCS <b>20AP008</b> City Fire District <b>23</b> Township <b>WHITE OAK</b> Land Class <b>R-&lt;10-HS</b> ETJ <b>AP</b> Spec Dist(s) Zoning <b>RR</b> History ID 1 History ID 2 Acreage <b>.47</b> Permit Date <b>4/1/2009</b> Permit # <b>0000030023</b>	Deed Date <b>12/28/1976</b> Book & Page <b>02462 0275</b> Revenue Stamps Pkg Sale Date <b>1/1/1976</b> Pkg Sale Price <b>\$28,000</b> Land Sale Date Land Sale Price  <b>Improvement Summary</b> Total Units <b>1</b> Recycle Units <b>1</b> Apt/SC Sqft Heated Area <b>1,395</b>	Land Value Assessed <b>\$22,000</b> Bldg. Value Assessed <b>\$80,925</b>  Tax Relief  Land Use Value Use Value Deferment Historic Deferment Total Deferred Value  Use/Hist/Tax Relief Assessed Total Value Assessed* <b>\$102,925</b>

\*Wake County assessed building and land values reflect the market value as of January 1, 2016, which is the date of the last county-wide revaluation. Any inflation, deflation or other economic changes occurring after this date does not affect the assessed value of the property and cannot be lawfully considered when reviewing the value for adjustment.

The January 1, 2016 values will remain in effect until the next county-wide revaluation. Until that time, any real estate accounts created or new construction built is assessed according to the 2016 Schedule of Values.

**For questions regarding the information displayed on this site, please contact the Revenue Department at [RevHelp@wakegov.com](mailto:RevHelp@wakegov.com) or call 919-856-5400.**



[Home](#)

# Wake County Real Estate Data Account Summary

[iMaps](#)  
[Tax Bills](#)

Real Estate ID **0014488** PIN # **0741224339**

[Account Search](#)

Location Address  
**3005 RIVER CIR**

Property Description  
**LO18 IRON GATE SUB**

[Pin/Parcel History](#) [Search Results](#) [New Search](#)



[NORTH CAROLINA](#) [Account](#) | [Buildings](#) | [Land](#) | [Deeds](#) | [Notes](#) | [Sales](#) | [Photos](#) | [Tax Bill](#) | [Map](#)

Property Owner <b>PERKINS, JOSEPH E &amp; SANDRA A</b> (Use the Deeds link to view any additional owners)	Owner's Mailing Address <b>PO BOX 702</b> <b>APEX NC 27502-0702</b>	Property Location Address <b>3005 RIVER CIR</b> <b>APEX NC 27502-3781</b>
---	---	---

Administrative Data	Transfer Information	Assessed Value
Old Map # <b>671-00000-0032</b>	Deed Date <b>3/19/1987</b>	Land Value Assessed <b>\$22,000</b>
Map/Scale <b>0741 03</b>	Book & Page <b>03966 0470</b>	Bldg. Value Assessed
VCS <b>20AP008</b>	Revenue Stamps <b>2.50</b>	Tax Relief
City	Pkg Sale Date <b>3/19/1987</b>	Land Use Value
Fire District <b>23</b>	Pkg Sale Price <b>\$2,500</b>	Use Value Deferment
Township <b>WHITE OAK</b>	Land Sale Date	Historic Deferment
Land Class <b>VACANT</b>	Land Sale Price	Total Deferred Value
ETJ <b>AP</b>	<b>Improvement Summary</b>	Use/Hist/Tax Relief
Spec Dist(s)	Total Units <b>0</b>	Assessed
Zoning <b>RR</b>	Recycle Units <b>0</b>	Total Value Assessed* <b>\$22,000</b>
History ID 1	Apt/SC Sqft	
History ID 2	Heated Area	
Acreage <b>.57</b>		
Permit Date <b>8/10/2000</b>		
Permit # <b>0000002512</b>		

\*Wake County assessed building and land values reflect the market value as of January 1, 2016, which is the date of the last county-wide revaluation. Any inflation, deflation or other economic changes occurring after this date does not affect the assessed value of the property and cannot be lawfully considered when reviewing the value for adjustment.

The January 1, 2016 values will remain in effect until the next county-wide revaluation. Until that time, any real estate accounts created or new construction built is assessed according to the 2016 Schedule of Values.

For questions regarding the information displayed on this site, please contact the Revenue Department at [RevHelp@wakegov.com](mailto:RevHelp@wakegov.com) or call 919-856-5400.



[Home](#)

## Wake County Real Estate Data Account Summary

[iMaps](#)  
[Tax Bills](#)

Real Estate ID **0033560**    PIN # **0741225323**

Account Search

Location Address  
**3003 RIVER CIR**

Property Description  
**LO19 IRON GATE SUB**

[Pin/Parcel History](#)   [Search Results](#)   [New Search](#)



[NORTH CAROLINA](#)   [Account](#) | [Buildings](#) | [Land](#) | [Deeds](#) | [Notes](#) | [Sales](#) | [Photos](#) | [Tax Bill](#) | [Map](#)


Property Owner <b>PERKINS, JOSEPH E &amp; SANDRA A</b> (Use the Deeds link to view any additional owners)	Owner's Mailing Address <b>PO BOX 702</b> <b>APEX NC 27502-0702</b>	Property Location Address <b>3003 RIVER CIR</b> <b>APEX NC 27502-3781</b>
---	---	---

<b>Administrative Data</b> Old Map # <b>671-00000-0033</b> Map/Scale <b>0741 03</b> VCS <b>20AP008</b> City Fire District <b>23</b> Township <b>WHITE OAK</b> Land Class <b>VACANT</b> ETJ <b>AP</b> Spec Dist(s) Zoning <b>RR</b> History ID 1 History ID 2 Acreage <b>.47</b> Permit Date Permit #	<b>Transfer Information</b> Deed Date <b>7/29/1988</b> Book & Page <b>04316 0089</b> Revenue Stamps <b>2.00</b> Pkg Sale Date <b>7/29/1988</b> Pkg Sale Price <b>\$2,000</b> Land Sale Date Land Sale Price  <b>Improvement Summary</b> Total Units <b>0</b> Recycle Units <b>0</b> Apt/SC Sqft Heated Area	<b>Assessed Value</b> Land Value Assessed <b>\$22,000</b> Bldg. Value Assessed  Tax Relief  Land Use Value Use Value Deferment Historic Deferment Total Deferred Value  Use/Hist/Tax Relief Assessed Total Value Assessed* <b>\$22,000</b>
---	--	---

\*Wake County assessed building and land values reflect the market value as of January 1, 2016, which is the date of the last county-wide revaluation. Any inflation, deflation or other economic changes occurring after this date does not affect the assessed value of the property and cannot be lawfully considered when reviewing the value for adjustment.

The January 1, 2016 values will remain in effect until the next county-wide revaluation. Until that time, any real estate accounts created or new construction built is assessed according to the 2016 Schedule of Values.

**For questions regarding the information displayed on this site, please contact the Revenue Department at [RevHelp@wakegov.com](mailto:RevHelp@wakegov.com) or call 919-856-5400.**



[Home](#)

## Wake County Real Estate Data Account Summary

[iMaps](#)  
[Tax Bills](#)

Real Estate ID **0038753**    PIN # **0741225189**

[Account Search](#)

Location Address  
**3001 RIVER CIR**

Property Description  
**LO20 IRON GATE SUB BM1969-00156**

[Pin/Parcel History](#) | [Search Results](#) | [New Search](#)



NORTH CAROLINA   [Account](#) | [Buildings](#) | [Land](#) | [Deeds](#) | [Notes](#) | [Sales](#) | [Photos](#) | [Tax Bill](#) | [Map](#)

Property Owner <b>PERKINS, JOSEPH E &amp; SANDRA A</b> (Use the Deeds link to view any additional owners)	Owner's Mailing Address <b>PO BOX 702</b> <b>APEX NC 27502-0702</b>	Property Location Address <b>3001 RIVER CIR</b> <b>APEX NC 27502-3781</b>
---	---	---

<b>Administrative Data</b> Old Map # <b>671-00000-0034</b> Map/Scale <b>0741 03</b> VCS <b>20AP008</b> City Fire District <b>23</b> Township <b>WHITE OAK</b> Land Class <b>VACANT</b> ETJ <b>AP</b> Spec Dist(s) Zoning <b>RR</b> History ID 1 History ID 2 Acreage <b>.48</b> Permit Date Permit #	<b>Transfer Information</b>  Deed Date <b>5/6/1988</b> Book & Page <b>04255 0315</b> Revenue Stamps <b>2.00</b> Pkg Sale Date <b>5/6/1988</b> Pkg Sale Price <b>\$2,000</b> Land Sale Date Land Sale Price  <b>Improvement Summary</b>  Total Units <b>0</b> Recycle Units <b>0</b> Apt/SC Sqft Heated Area	<b>Assessed Value</b>  Land Value Assessed <b>\$22,000</b> Bldg. Value Assessed  Tax Relief  Land Use Value Use Value Deferment Historic Deferment Total Deferred Value  Use/Hist/Tax Relief Assessed Total Value Assessed* <b>\$22,000</b>
---	--	--

\*Wake County assessed building and land values reflect the market value as of January 1, 2016, which is the date of the last county-wide revaluation. Any inflation, deflation or other economic changes occurring after this date does not affect the assessed value of the property and cannot be lawfully considered when reviewing the value for adjustment.

The January 1, 2016 values will remain in effect until the next county-wide revaluation. Until that time, any real estate accounts created or new construction built is assessed according to the 2016 Schedule of Values.

**For questions regarding the information displayed on this site, please contact the Revenue Department at [RevHelp@wakegov.com](mailto:RevHelp@wakegov.com) or call 919-856-5400.**



[Home](#)

## Wake County Real Estate Data Account Summary

[iMaps](#)  
[Tax Bills](#)

Real Estate ID **0014489**    PIN # **0741225009**

[Account Search](#)

Location Address                      Property Description  
**3002 RIVER CIR**                      **LO21 IRON GATE SUB**

[Pin/Parcel History](#)   [Search Results](#)   [New Search](#)



NORTH CAROLINA   [Account](#) | [Buildings](#) | [Land](#) | [Deeds](#) | [Notes](#) | [Sales](#) | [Photos](#) | [Tax Bill](#) | [Map](#)

Property Owner <b>PERKINS, JOSEPH EDWARD &amp; SANDRA A</b> (Use the Deeds link to view any additional owners)	Owner's Mailing Address <b>PO BOX 702</b> <b>APEX NC 27502-0702</b>	Property Location Address <b>3002 RIVER CIR</b> <b>APEX NC 27502-3781</b>
--	---	---

<b>Administrative Data</b> Old Map # <b>671-00000-0035</b> Map/Scale <b>0741 03</b> VCS <b>20AP008</b> City Fire District <b>23</b> Township <b>WHITE OAK</b> Land Class <b>VACANT</b> ETJ <b>AP</b> Spec Dist(s) Zoning <b>RR</b> History ID 1 History ID 2 Acreage <b>.46</b> Permit Date Permit #	<b>Transfer Information</b> Deed Date <b>1/1/1978</b> Book & Page <b>02648 0083</b> Revenue Stamps Pkg Sale Date Pkg Sale Price Land Sale Date Land Sale Price  <b>Improvement Summary</b> Total Units <b>0</b> Recycle Units <b>0</b> Apt/SC Sqft Heated Area	<b>Assessed Value</b> Land Value Assessed <b>\$22,000</b> Bldg. Value Assessed  Tax Relief  Land Use Value Use Value Deferment Historic Deferment Total Deferred Value  Use/Hist/Tax Relief Assessed Total Value Assessed* <b>\$22,000</b>
---	---	--

\*Wake County assessed building and land values reflect the market value as of January 1, 2016, which is the date of the last county-wide revaluation. Any inflation, deflation or other economic changes occurring after this date does not affect the assessed value of the property and cannot be lawfully considered when reviewing the value for adjustment.

The January 1, 2016 values will remain in effect until the next county-wide revaluation. Until that time, any real estate accounts created or new construction built is assessed according to the 2016 Schedule of Values.

**For questions regarding the information displayed on this site, please contact the Revenue Department at [RevHelp@wakegov.com](mailto:RevHelp@wakegov.com) or call 919-856-5400.**



6



[Home](#)

## Wake County Real Estate Data Account Summary

[iMaps](#)

[Tax Bills](#)

Real Estate ID **0051557**

PIN # **0741222186**

[Account Search](#)

Location Address  
**3006 RIVER CIR**

Property Description  
**LO23 IRON GATE SUB**

[Pin/Parcel History](#) | [Search Results](#) | [New Search](#)



NORTH CAROLINA | [Account](#) | [Buildings](#) | [Land](#) | [Deeds](#) | [Notes](#) | [Sales](#) | [Photos](#) | [Tax Bill](#) | [Map](#)

Property Owner <b>PERKINS, JOSEPH EDWARD</b> (Use the Deeds link to view any additional owners)	Owner's Mailing Address <b>PO BOX 702</b> <b>APEX NC 27502-0702</b>	Property Location Address <b>3006 RIVER CIR</b> <b>APEX NC 27502-3781</b>
---	---	---

Administrative Data	Transfer Information	Assessed Value
Old Map # <b>671-00000-0037</b> Map/Scale <b>0741 03</b> VCS <b>20AP008</b> City Fire District <b>23</b> Township <b>WHITE OAK</b> Land Class <b>VACANT</b> ETJ <b>AP</b> Spec Dist(s) Zoning <b>RR</b> History ID 1 History ID 2 Acreage <b>.58</b> Permit Date Permit #	Deed Date <b>3/10/1977</b> Book & Page <b>02492 0310</b> Revenue Stamps Pkg Sale Date <b>1/1/1977</b> Pkg Sale Price <b>\$1,500</b> Land Sale Date Land Sale Price  <b>Improvement Summary</b> Total Units <b>0</b> Recycle Units <b>0</b> Apt/SC Sqft Heated Area	Land Value Assessed <b>\$22,000</b> Bldg. Value Assessed  Tax Relief  Land Use Value Use Value Deferment Historic Deferment Total Deferred Value  Use/Hist/Tax Relief Assessed Total Value Assessed* <b>\$22,000</b>

\*Wake County assessed building and land values reflect the market value as of January 1, 2016, which is the date of the last county-wide revaluation. Any inflation, deflation or other economic changes occurring after this date does not affect the assessed value of the property and cannot be lawfully considered when reviewing the value for adjustment.

The January 1, 2016 values will remain in effect until the next county-wide revaluation. Until that time, any real estate accounts created or new construction built is assessed according to the 2016 Schedule of Values.

**For questions regarding the information displayed on this site, please contact the Revenue Department at [RevHelp@wakegov.com](mailto:RevHelp@wakegov.com) or call 919-856-5400.**



[Home](#)

## Wake County Real Estate Data Account Summary

[iMaps](#)  
[Tax Bills](#)

Real Estate ID **0007378**

PIN # **0741224521**

[Account Search](#)

Location Address  
**1029 IRONGATE DR**

Property Description  
**LO17 IRON GATE SUB**

[Pin/Parcel History](#) | [Search Results](#) | [New Search](#)



NORTH CAROLINA | [Account](#) | [Buildings](#) | [Land](#) | [Deeds](#) | [Notes](#) | [Sales](#) | [Photos](#) | [Tax Bill](#) | [Map](#)

<b>Property Owner</b> <b>PERKINS, JOSEPH E &amp; SANDRA A</b> (Use the Deeds link to view any additional owners)	<b>Owner's Mailing Address</b> <b>3004 RIVER CIR</b> <b>APEX NC 27502-3781</b>	<b>Property Location Address</b> <b>1029 IRONGATE DR</b> <b>APEX NC 27502-6506</b>
--	--	--

Administrative Data	Transfer Information	Assessed Value
Old Map # <b>671-00000-0031</b>	Deed Date <b>9/20/2019</b>	Land Value Assessed <b>\$22,000</b>
Map/Scale <b>0741 03</b>	Book & Page <b>17583 1155</b>	Bldg. Value Assessed
VCS <b>20AP008</b>	Revenue Stamps <b>54.00</b>	Tax Relief
City	Pkg Sale Date <b>9/20/2019</b>	Land Use Value
Fire District <b>23</b>	Pkg Sale Price <b>\$27,000</b>	Use Value Deferment
Township <b>WHITE OAK</b>	Land Sale Date	Historic Deferment
Land Class <b>VACANT</b>	Land Sale Price	Total Deferred Value
ETJ <b>AP</b>		
Spec Dist(s)	<b>Improvement Summary</b>	
Zoning <b>RR</b>	Total Units <b>0</b>	Use/Hist/Tax Relief
History ID 1	Recycle Units <b>0</b>	Assessed
History ID 2	Apt/SC Sqft	Total Value Assessed* <b>\$22,000</b>
Acreage <b>.47</b>	Heated Area	
Permit Date		
Permit #		

\*Wake County assessed building and land values reflect the market value as of January 1, 2016, which is the date of the last county-wide revaluation. Any inflation, deflation or other economic changes occurring after this date does not affect the assessed value of the property and cannot be lawfully considered when reviewing the value for adjustment.

The January 1, 2016 values will remain in effect until the next county-wide revaluation. Until that time, any real estate accounts created or new construction built is assessed according to the 2016 Schedule of Values.

**For questions regarding the information displayed on this site, please contact the Department of Tax Administration at [Taxhelp@wakegov.com](mailto:Taxhelp@wakegov.com) or call 919-856-5400.**



[Home](#)

# Wake County Real Estate Data Account Summary

[iMaps](#)

[Tax Bills](#)

Real Estate ID **0060685**

PIN # **0741122838**

[Account Search](#)

Location Address  
**1005 IRONGATE DR**

Property Description  
**LO3 IRON GATE SUB**

[Pin/Parcel History](#) | [Search Results](#) | [New Search](#)




[Account](#) | [Buildings](#) | [Land](#) | [Deeds](#) | [Notes](#) | [Sales](#) | [Photos](#) | [Tax Bill](#) | [Map](#)

<b>Property Owner</b> <b>RICKENBAKER, THOMAS R &amp; HEATHER M</b> (Use the Deeds link to view any additional owners)		<b>Owner's Mailing Address</b> <b>1005 IRONGATE DR</b> <b>APEX NC 27502-6506</b>		<b>Property Location Address</b> <b>1005 IRONGATE DR</b> <b>APEX NC 27502-6506</b>	
<b>Administrative Data</b> Old Map # <b>671--</b> Map/Scale <b>0741 03</b> VCS <b>20AP008</b> City Fire District <b>23</b> Township <b>WHITE OAK</b> Land Class <b>R-&lt;10-HS</b> ETJ <b>AP</b> Spec Dist(s) Zoning <b>RR</b> History ID 1 History ID 2 Acreage <b>.52</b> Permit Date <b>9/19/2017</b> Permit # <b>2017-00300</b>		<b>Transfer Information</b> Deed Date <b>2/1/2018</b> Book & Page <b>17035 1441</b> Revenue Stamps <b>521.00</b> Pkg Sale Date <b>2/1/2018</b> Pkg Sale Price <b>\$260,500</b> Land Sale Date <b>11/1/2004</b> Land Sale Price <b>\$25,000</b>  <b>Improvement Summary</b> Total Units <b>1</b> Recycle Units <b>1</b> Apt/SC Sqft Heated Area <b>1,653</b>		<b>Assessed Value</b> Land Value Assessed <b>\$22,000</b> Bldg. Value Assessed <b>\$158,670</b>  Tax Relief  Land Use Value Use Value Deferment Historic Deferment Total Deferred Value  Use/Hist/Tax Relief Assessed Total Value Assessed* <b>\$180,670</b>	

\*Wake County assessed building and land values reflect the market value as of January 1, 2016, which is the date of the last county-wide revaluation. Any inflation, deflation or other economic changes occurring after this date does not affect the assessed value of the property and cannot be lawfully considered when reviewing the value for adjustment.

The January 1, 2016 values will remain in effect until the next county-wide revaluation. Until that time, any real estate accounts created or new construction built is assessed according to the 2016 Schedule of Values.

**For questions regarding the information displayed on this site, please contact the Revenue Department at [RevHelp@wakegov.com](mailto:RevHelp@wakegov.com) or call 919-856-5400.**



[Home](#)

# Wake County Real Estate Data Account Summary

[iMaps](#)

[Tax Bills](#)

Real Estate ID **0026768**

PIN # **0741220651**

Account Search

Location Address  
**1022 IRONGATE DR**

Property Description  
**LO47 IRON GATE SUB BM1969-00156**

[Pin/Parcel History](#) | [Search Results](#) | [New Search](#)




[NORTH CAROLINA](#) | [Account](#) | [Buildings](#) | [Land](#) | [Deeds](#) | [Notes](#) | [Sales](#) | [Photos](#) | [Tax Bill](#) | [Map](#)

<b>Property Owner</b> <b>RICKS, GAIL A</b> (Use the Deeds link to view any additional owners)		<b>Owner's Mailing Address</b> <b>1022 IRONGATE DR</b> <b>APEX NC 27502-6505</b>		<b>Property Location Address</b> <b>1022 IRONGATE DR</b> <b>APEX NC 27502-6505</b>	
<b>Administrative Data</b> Old Map # <b>671-00000-0061</b> Map/Scale <b>0741 03</b> VCS <b>20AP008</b> City Fire District <b>23</b> Township <b>WHITE OAK</b> Land Class <b>R-&lt;10-HS</b> ETJ <b>AP</b> Spec Dist(s) Zoning <b>RR</b> History ID 1 History ID 2 Acreage <b>.45</b> Permit Date <b>1/7/2014</b> Permit # <b>2013-00028</b>		<b>Transfer Information</b> Deed Date <b>11/4/2013</b> Book & Page <b>15493 1085</b> Revenue Stamps Pkg Sale Date Pkg Sale Price Land Sale Date <b>5/10/2001</b> Land Sale Price <b>\$6,500</b> <b>Improvement Summary</b> Total Units <b>1</b> Recycle Units <b>1</b> Apt/SC Sqft Heated Area <b>2,632</b>		<b>Assessed Value</b> Land Value Assessed <b>\$22,000</b> Bldg. Value Assessed <b>\$163,942</b> Tax Relief Land Use Value Use Value Deferment Historic Deferment Total Deferred Value Use/Hist/Tax Relief Assessed Total Value Assessed* <b>\$185,942</b>	

\*Wake County assessed building and land values reflect the market value as of January 1, 2016, which is the date of the last county-wide revaluation. Any inflation, deflation or other economic changes occurring after this date does not affect the assessed value of the property and cannot be lawfully considered when reviewing the value for adjustment.

The January 1, 2016 values will remain in effect until the next county-wide revaluation. Until that time, any real estate accounts created or new construction built is assessed according to the 2016 Schedule of Values.

**For questions regarding the information displayed on this site, please contact the Revenue Department at [RevHelp@wakegov.com](mailto:RevHelp@wakegov.com) or call 919-856-5400.**



[Home](#)

# Wake County Real Estate Data Account Summary

[iMaps](#)  
[Tax Bills](#)

Real Estate ID **0014490**    PIN # **0741120631**

[Account Search](#)

Location Address  
**1801 TINGEN RD**

Property Description  
**LO37-38 IRON GATE SUB**

[Pin/Parcel History](#)   [Search Results](#)   [New Search](#)



[NORTH CAROLINA](#)   [Account](#) | [Buildings](#) | [Land](#) | [Deeds](#) | [Notes](#) | [Sales](#) | [Photos](#) | [Tax Bill](#) | [Map](#)

<b>Property Owner</b> <b>RICKS, GAIL ANDERSON</b> (Use the Deeds link to view any additional owners)		<b>Owner's Mailing Address</b> <b>1022 IRONGATE DR</b> <b>APEX NC 27502-6505</b>		<b>Property Location Address</b> <b>1801 TINGEN RD</b> <b>APEX NC 27502-7208</b>	
<b>Administrative Data</b> Old Map # <b>671-00000-0051</b> Map/Scale <b>0741 03</b> VCS <b>20AP008</b> City Fire District <b>23</b> Township <b>WHITE OAK</b> Land Class <b>R-&lt;10-HS</b> ETJ <b>AP</b> Spec Dist(s) Zoning <b>RR</b> History ID 1 History ID 2 Acreage <b>.94</b> Permit Date Permit #		<b>Transfer Information</b> Deed Date <b>1/12/2016</b> Book & Page <b>16264 2628</b> Revenue Stamps <b>200.00</b> Pkg Sale Date <b>1/12/2016</b> Pkg Sale Price <b>\$100,000</b> Land Sale Date Land Sale Price  <b>Improvement Summary</b> Total Units <b>1</b> Recycle Units <b>1</b> Apt/SC Sqft Heated Area <b>1,536</b>		<b>Assessed Value</b> Land Value Assessed <b>\$26,400</b> Bldg. Value Assessed <b>\$84,866</b>  Tax Relief  Land Use Value Use Value Deferment Historic Deferment Total Deferred Value  Use/Hist/Tax Relief Assessed Total Value Assessed* <b>\$111,266</b>	

\*Wake County assessed building and land values reflect the market value as of January 1, 2016, which is the date of the last county-wide revaluation. Any inflation, deflation or other economic changes occurring after this date does not affect the assessed value of the property and cannot be lawfully considered when reviewing the value for adjustment.

The January 1, 2016 values will remain in effect until the next county-wide revaluation. Until that time, any real estate accounts created or new construction built is assessed according to the 2016 Schedule of Values.

**For questions regarding the information displayed on this site, please contact the Revenue Department at [RevHelp@wakegov.com](mailto:RevHelp@wakegov.com) or call 919-856-5400.**



[Home](#)

# Wake County Real Estate Data Account Summary

[iMaps](#)  
[Tax Bills](#)

Real Estate ID **0062962** PIN # **0741123413**

[Account Search](#)

Location Address **1052 IRONGATE DR** Property Description **LO57 IRON GATE SUB**

[Pin/Parcel History](#) [Search Results](#) [New Search](#)




[NORTH CAROLINA](#) | [Account](#) | [Buildings](#) | [Land](#) | [Deeds](#) | [Notes](#) | [Sales](#) | [Photos](#) | [Tax Bill](#) | [Map](#)

<b>Property Owner</b> <b>SEAGRAVES, SAMUEL &amp; MARGARET O</b> (Use the Deeds link to view any additional owners)		<b>Owner's Mailing Address</b> <b>PO BOX 39</b> <b>APEX NC 27502-0039</b>		<b>Property Location Address</b> <b>1052 IRONGATE DR</b> <b>APEX NC 27502-6505</b>	
<b>Administrative Data</b> Old Map # <b>671-00000-0063</b> Map/Scale <b>0741 03</b> VCS <b>20AP008</b> City Fire District <b>23</b> Township <b>WHITE OAK</b> Land Class <b>R-&lt;10-HS</b> ETJ <b>AP</b> Spec Dist(s) Zoning <b>RR</b> History ID 1 History ID 2 Acreage <b>.58</b> Permit Date Permit #		<b>Transfer Information</b> Deed Date <b>1/1/1969</b> Book & Page <b>01888 0499</b> Revenue Stamps Pkg Sale Date Pkg Sale Price Land Sale Date Land Sale Price  <b>Improvement Summary</b> Total Units <b>1</b> Recycle Units <b>1</b> Apt/SC Sqft Heated Area <b>2,295</b>		<b>Assessed Value</b> Land Value Assessed <b>\$22,000</b> Bldg. Value Assessed <b>\$129,580</b>  Tax Relief  Land Use Value Use Value Deferment Historic Deferment Total Deferred Value  Use/Hist/Tax Relief Assessed Total Value Assessed* <b>\$151,580</b>	

\*Wake County assessed building and land values reflect the market value as of January 1, 2016, which is the date of the last county-wide revaluation. Any inflation, deflation or other economic changes occurring after this date does not affect the assessed value of the property and cannot be lawfully considered when reviewing the value for adjustment.

The January 1, 2016 values will remain in effect until the next county-wide revaluation. Until that time, any real estate accounts created or new construction built is assessed according to the 2016 Schedule of Values.

**For questions regarding the information displayed on this site, please contact the Revenue Department at [RevHelp@wakegov.com](mailto:RevHelp@wakegov.com) or call 919-856-5400.**



[Home](#)

## Wake County Real Estate Data Account Summary

[iMaps](#)  
[Tax Bills](#)

Real Estate ID **0057274**    PIN # **0741124430**

[Account Search](#)

Location Address                      Property Description  
**1050 IRONGATE DR**                      **LO56 IRON GATE SUB**

[Pin/Parcel History](#) | [Search Results](#) | [New Search](#)



NORTH CAROLINA   [Account](#) | [Buildings](#) | [Land](#) | [Deeds](#) | [Notes](#) | [Sales](#) | [Photos](#) | [Tax Bill](#) | [Map](#)


Property Owner <b>SEAGRAVES, SAMUEL &amp; MARGARET O</b> (Use the Deeds link to view any additional owners)	Owner's Mailing Address <b>PO BOX 39</b> <b>APEX NC 27502-0039</b>	Property Location Address <b>1050 IRONGATE DR</b> <b>APEX NC 27502-6505</b>
---	--	---

Administrative Data	Transfer Information	Assessed Value
Old Map # <b>671-00000-0064</b> Map/Scale <b>0741 03</b> VCS <b>20AP008</b> City Fire District <b>23</b> Township <b>WHITE OAK</b> Land Class <b>VACANT</b> ETJ <b>AP</b> Spec Dist(s) Zoning <b>RR</b> History ID 1 History ID 2 Acreage <b>.48</b> Permit Date Permit #	Deed Date <b>5/2/1984</b> Book & Page <b>03277 0105</b> Revenue Stamps Pkg Sale Date Pkg Sale Price Land Sale Date Land Sale Price  <b>Improvement Summary</b> Total Units <b>0</b> Recycle Units <b>0</b> Apt/SC Sqft Heated Area	Land Value Assessed <b>\$22,000</b> Bldg. Value Assessed  Tax Relief  Land Use Value Use Value Deferment Historic Deferment Total Deferred Value  Use/Hist/Tax Relief Assessed Total Value Assessed* <b>\$22,000</b>

\*Wake County assessed building and land values reflect the market value as of January 1, 2016, which is the date of the last county-wide revaluation. Any inflation, deflation or other economic changes occurring after this date does not affect the assessed value of the property and cannot be lawfully considered when reviewing the value for adjustment.

The January 1, 2016 values will remain in effect until the next county-wide revaluation. Until that time, any real estate accounts created or new construction built is assessed according to the 2016 Schedule of Values.

**For questions regarding the information displayed on this site, please contact the Revenue Department at [RevHelp@wakegov.com](mailto:RevHelp@wakegov.com) or call 919-856-5400.**



[Home](#)

# Wake County Real Estate Data Account Summary

[iMaps](#)  
[Tax Bills](#)

Real Estate ID **0001819**    PIN # **0741129650**

Account  
Search

Location Address                      Property Description  
**1020 IRONGATE DR**                      **LO46 IRON GATE SUB**

[Pin/Parcel History](#)   [Search Results](#)   [New Search](#)



[NORTH CAROLINA](#)   [Account](#) | [Buildings](#) | [Land](#) | [Deeds](#) | [Notes](#) | [Sales](#) | [Photos](#) | [Tax Bill](#) | [Map](#)


<b>Property Owner</b> <b>SPULLER, RICHARD E &amp; ALISON B</b> (Use the Deeds link to view any additional owners)		<b>Owner's Mailing Address</b> <b>1020 IRONGATE DR</b> <b>APEX NC 27502-6505</b>		<b>Property Location Address</b> <b>1020 IRONGATE DR</b> <b>APEX NC 27502-6505</b>	
<b>Administrative Data</b> Old Map # <b>671--</b> Map/Scale <b>0741 03</b> VCS <b>20AP008</b> City Fire District <b>23</b> Township <b>WHITE OAK</b> Land Class <b>R-&lt;10-HS</b> ETJ <b>AP</b> Spec Dist(s) Zoning <b>RR</b> History ID 1 History ID 2 Acreage <b>.47</b> Permit Date <b>2/25/2008</b> Permit # <b>0000015337</b>		<b>Transfer Information</b> Deed Date <b>9/28/2016</b> Book & Page <b>16548 2363</b> Revenue Stamps <b>530.00</b> Pkg Sale Date <b>9/28/2016</b> Pkg Sale Price <b>\$265,000</b> Land Sale Date <b>5/30/2007</b> Land Sale Price <b>\$50,000</b>		<b>Assessed Value</b> Land Value Assessed <b>\$22,000</b> Bldg. Value Assessed <b>\$160,166</b> Tax Relief Land Use Value Use Value Deferment Historic Deferment Total Deferred Value Use/Hist/Tax Relief Assessed Total Value Assessed* <b>\$182,166</b>	
		<b>Improvement Summary</b> Total Units <b>1</b> Recycle Units <b>1</b> Apt/SC Sqft Heated Area <b>2,386</b>			

\*Wake County assessed building and land values reflect the market value as of January 1, 2016, which is the date of the last county-wide revaluation. Any inflation, deflation or other economic changes occurring after this date does not affect the assessed value of the property and cannot be lawfully considered when reviewing the value for adjustment.

The January 1, 2016 values will remain in effect until the next county-wide revaluation. Until that time, any real estate accounts created or new construction built is assessed according to the 2016 Schedule of Values.

For questions regarding the information displayed on this site, please contact the Revenue Department at [RevHelp@wakegov.com](mailto:RevHelp@wakegov.com) or call 919-856-5400.





[Home](#)

## Wake County Real Estate Data Account Summary

[iMaps](#)  
[Tax Bills](#)

Real Estate ID **0224419**

PIN # **0741220461**

[Account Search](#)

Location Address  
**1038 IRONGATE DR**

Property Description  
**LO49 & 50 IRON GATE SUB BM1969-156**

[Pin/Parcel History](#) | [Search Results](#) | [New Search](#)



NORTH CAROLINA | [Account](#) | [Buildings](#) | [Land](#) | [Deeds](#) | [Notes](#) | [Sales](#) | [Photos](#) | [Tax Bill](#) | [Map](#)


Property Owner <b>STUART, NORMA J</b> (Use the Deeds link to view any additional owners)	Owner's Mailing Address <b>1038 IRONGATE DR</b> <b>APEX NC 27502-6505</b>	Property Location Address <b>1038 IRONGATE DR</b> <b>APEX NC 27502-6505</b>
--	---	---

Administrative Data	Transfer Information	Assessed Value
Old Map # <b>671--</b> Map/Scale <b>0741 03</b> VCS <b>20AP008</b> City Fire District <b>23</b> Township <b>WHITE OAK</b> Land Class <b>R-&lt;10-HS</b> ETJ <b>AP</b> Spec Dist(s) Zoning <b>RR</b> History ID 1 History ID 2 Acreage <b>1.14</b> Permit Date <b>1/3/2001</b> Permit # <b>0000002391</b>	Deed Date <b>9/27/1996</b> Book & Page <b>07164 0551</b> Revenue Stamps Pkg Sale Date Pkg Sale Price Land Sale Date Land Sale Price  <b>Improvement Summary</b> Total Units <b>1</b> Recycle Units <b>1</b> Apt/SC Sqft Heated Area <b>2,598</b>	Land Value Assessed <b>\$26,400</b> Bldg. Value Assessed <b>\$156,036</b>  Tax Relief  Land Use Value Use Value Deferment Historic Deferment Total Deferred Value  Use/Hist/Tax Relief Assessed Total Value Assessed* <b>\$182,436</b>

\*Wake County assessed building and land values reflect the market value as of January 1, 2016, which is the date of the last county-wide revaluation. Any inflation, deflation or other economic changes occurring after this date does not affect the assessed value of the property and cannot be lawfully considered when reviewing the value for adjustment.

The January 1, 2016 values will remain in effect until the next county-wide revaluation. Until that time, any real estate accounts created or new construction built is assessed according to the 2016 Schedule of Values.

**For questions regarding the information displayed on this site, please contact the Revenue Department at [RevHelp@wakegov.com](mailto:RevHelp@wakegov.com) or call 919-856-5400.**



[Home](#)

# Wake County Real Estate Data Account Summary

[iMaps](#)  
[Tax Bills](#)

Real Estate ID **0029435**    PIN # **0741125440**

[Account Search](#)

Location Address                      Property Description  
**1048 IRONGATE DR**                      **LO55 IRON GATE SUB**

[Pin/Parcel History](#) | [Search Results](#) | [New Search](#)



[NORTH CAROLINA](#) | [Account](#) | [Buildings](#) | [Land](#) | [Deeds](#) | [Notes](#) | [Sales](#) | [Photos](#) | [Tax Bill](#) | [Map](#)

<b>Property Owner</b> <b>THOMAS, MILTON L &amp; DOROTHY G</b> (Use the Deeds link to view any additional owners)	<b>Owner's Mailing Address</b> <b>PO BOX 683</b> <b>APEX NC 27502-0683</b>	<b>Property Location Address</b> <b>1048 IRONGATE DR</b> <b>APEX NC 27502-6505</b>
--	--	--

Administrative Data	Transfer Information	Assessed Value
Old Map # <b>671-00000-0065</b>	Deed Date <b>8/11/1997</b>	Land Value Assessed <b>\$22,000</b>
Map/Scale <b>0741 03</b>	Book & Page <b>07598 0540</b>	Bldg. Value Assessed <b>\$93,727</b>
VCS <b>20AP008</b>	Revenue Stamps	Tax Relief
City	Pkg Sale Date <b>1/1/1974</b>	Land Use Value
Fire District <b>23</b>	Pkg Sale Price <b>\$25,000</b>	Use Value Deferment
Township <b>WHITE OAK</b>	Land Sale Date	Historic Deferment
Land Class <b>R-&lt;10-HS</b>	Land Sale Price	Total Deferred Value
ETJ <b>AP</b>		
Spec Dist(s)	<b>Improvement Summary</b>	
Zoning <b>RR</b>	Total Units <b>1</b>	Use/Hist/Tax Relief
History ID 1	Recycle Units <b>1</b>	Assessed
History ID 2	Apt/SC Sqft	Total Value Assessed* <b>\$115,727</b>
Acreage <b>.46</b>	Heated Area <b>1,754</b>	
Permit Date		
Permit #		

\*Wake County assessed building and land values reflect the market value as of January 1, 2016, which is the date of the last county-wide revaluation. Any inflation, deflation or other economic changes occurring after this date does not affect the assessed value of the property and cannot be lawfully considered when reviewing the value for adjustment.

The January 1, 2016 values will remain in effect until the next county-wide revaluation. Until that time, any real estate accounts created or new construction built is assessed according to the 2016 Schedule of Values.

**For questions regarding the information displayed on this site, please contact the Revenue Department at [RevHelp@wakegov.com](mailto:RevHelp@wakegov.com) or call 919-856-5400.**



[Home](#)

# Wake County Real Estate Data Account Summary

[iMaps](#)  
[Tax Bills](#)

Real Estate ID **0069405** PIN # **0741128339**

Account  
Search

Location Address  
**1042 IRONGATE DR**

Property Description  
**LO52 IRON GATE SUB**

[Pin/Parcel History](#) [Search Results](#) [New Search](#)



[NORTH CAROLINA](#) | [Account](#) | [Buildings](#) | [Land](#) | [Deeds](#) | [Notes](#) | [Sales](#) | [Photos](#) | [Tax Bill](#) | [Map](#)

<b>Property Owner</b> <b>UZZELL, RONALD</b> (Use the Deeds link to view any additional owners)		<b>Owner's Mailing Address</b> <b>1042 IRONGATE DR</b> <b>APEX NC 27502-6505</b>		<b>Property Location Address</b> <b>1042 IRONGATE DR</b> <b>APEX NC 27502-6505</b>	
<b>Administrative Data</b> Old Map # <b>671-00000-0068</b> Map/Scale <b>0741 03</b> VCS <b>20AP008</b> City Fire District <b>23</b> Township <b>WHITE OAK</b> Land Class <b>R-&lt;10-HS</b> ETJ <b>AP</b> Spec Dist(s) Zoning <b>RR</b> History ID 1 History ID 2 Acreage <b>.46</b> Permit Date <b>9/24/2014</b> Permit # <b>0000028254</b>		<b>Transfer Information</b> Deed Date <b>10/29/2015</b> Book & Page <b>16196 2248</b> Revenue Stamps <b>150.00</b> Pkg Sale Date <b>10/29/2015</b> Pkg Sale Price <b>\$75,000</b> Land Sale Date Land Sale Price  <b>Improvement Summary</b> Total Units <b>1</b> Recycle Units <b>1</b> Apt/SC Sqft Heated Area <b>1,257</b>		<b>Assessed Value</b> Land Value Assessed <b>\$22,000</b> Bldg. Value Assessed <b>\$50,611</b>  Tax Relief  Land Use Value Use Value Deferment Historic Deferment Total Deferred Value  Use/Hist/Tax Relief Assessed Total Value Assessed* <b>\$72,611</b>	

\*Wake County assessed building and land values reflect the market value as of January 1, 2016, which is the date of the last county-wide revaluation. Any inflation, deflation or other economic changes occurring after this date does not affect the assessed value of the property and cannot be lawfully considered when reviewing the value for adjustment.

The January 1, 2016 values will remain in effect until the next county-wide revaluation. Until that time, any real estate accounts created or new construction built is assessed according to the 2016 Schedule of Values.

**For questions regarding the information displayed on this site, please contact the Revenue Department at [RevHelp@wakegov.com](mailto:RevHelp@wakegov.com) or call 919-856-5400.**



[Home](#)

## Wake County Real Estate Data Account Summary

[iMaps](#)  
[Tax Bills](#)

Real Estate ID **0073324**

PIN # **0741126183**

[Account Search](#)

Location Address  
**1045 IRONGATE DR**

Property Description  
**LO29 IRON GATE SUB BM1969-156**

[Pin/Parcel History](#) | [Search Results](#) | [New Search](#)



NORTH CAROLINA | [Account](#) | [Buildings](#) | [Land](#) | [Deeds](#) | [Notes](#) | [Sales](#) | [Photos](#) | [Tax Bill](#) | [Map](#)

Property Owner <b>WALTERS, ROSELLA N</b> (Use the Deeds link to view any additional owners)	Owner's Mailing Address <b>1045 IRONGATE DR</b> <b>APEX NC 27502-6506</b>	Property Location Address <b>1045 IRONGATE DR</b> <b>APEX NC 27502-6506</b>
---	---	---

Administrative Data	Transfer Information	Assessed Value
Old Map # <b>671-00000-0043</b> Map/Scale <b>0741 03</b> VCS <b>20AP008</b> City Fire District <b>23</b> Township <b>WHITE OAK</b> Land Class <b>R-&lt;10-HS</b> ETJ <b>AP</b> Spec Dist(s) Zoning <b>RR</b> History ID 1 History ID 2 Acreage <b>.46</b> Permit Date <b>4/27/1995</b> Permit # <b>0000004159</b>	Deed Date <b>10/2/1997</b> Book & Page <b>07686 0066</b> Revenue Stamps <b>170.00</b> Pkg Sale Date <b>10/2/1997</b> Pkg Sale Price <b>\$85,000</b> Land Sale Date Land Sale Price  <b>Improvement Summary</b> Total Units <b>1</b> Recycle Units <b>1</b> Apt/SC Sqft Heated Area <b>1,694</b>	Land Value Assessed <b>\$22,000</b> Bldg. Value Assessed <b>\$86,316</b>  Tax Relief  Land Use Value Use Value Deferment Historic Deferment Total Deferred Value  Use/Hist/Tax Relief Assessed Total Value Assessed* <b>\$108,316</b>

\*Wake County assessed building and land values reflect the market value as of January 1, 2016, which is the date of the last county-wide revaluation. Any inflation, deflation or other economic changes occurring after this date does not affect the assessed value of the property and cannot be lawfully considered when reviewing the value for adjustment.

The January 1, 2016 values will remain in effect until the next county-wide revaluation. Until that time, any real estate accounts created or new construction built is assessed according to the 2016 Schedule of Values.

**For questions regarding the information displayed on this site, please contact the Revenue Department at [RevHelp@wakegov.com](mailto:RevHelp@wakegov.com) or call 919-856-5400.**



RESOLUTION SETTING DATE OF PUBLIC HEARING  
ON THE QUESTION OF ANNEXATION PURSUANT TO G.S. § 160A-31 AS AMENDED

Annexation Petition #610  
200 Howell Road

WHEREAS, a petition requesting annexation of the area described herein has been received; and

WHEREAS, the Town Council of Apex, North Carolina has by Resolution directed the Town Clerk to investigate the sufficiency thereof; and

WHEREAS, Certification by the Town Clerk as to the sufficiency of said petition has been made;

NOW, THEREFORE, BE IT RESOLVED by the Town Council of the Town of Apex, North Carolina that:

Section 1. A public hearing on the question of annexation of the area described herein will be held at the Apex Town Hall at 6:00 o'clock p.m. on the 21st day of January 2020.

Section 2. The area proposed for annexation is described as attached.

Section 3. Notice of said public hearing shall be published on the Town of Apex Website, [www.apexnc.org](http://www.apexnc.org), Public Notice, at least ten (10) days prior to the date of said public hearing.

This the 7<sup>th</sup> day of January 2020.

---

Jacques K. Gilbert Mayor

ATTEST:

---

Donna B. Hosch, MMC, NCCMC, Town Clerk