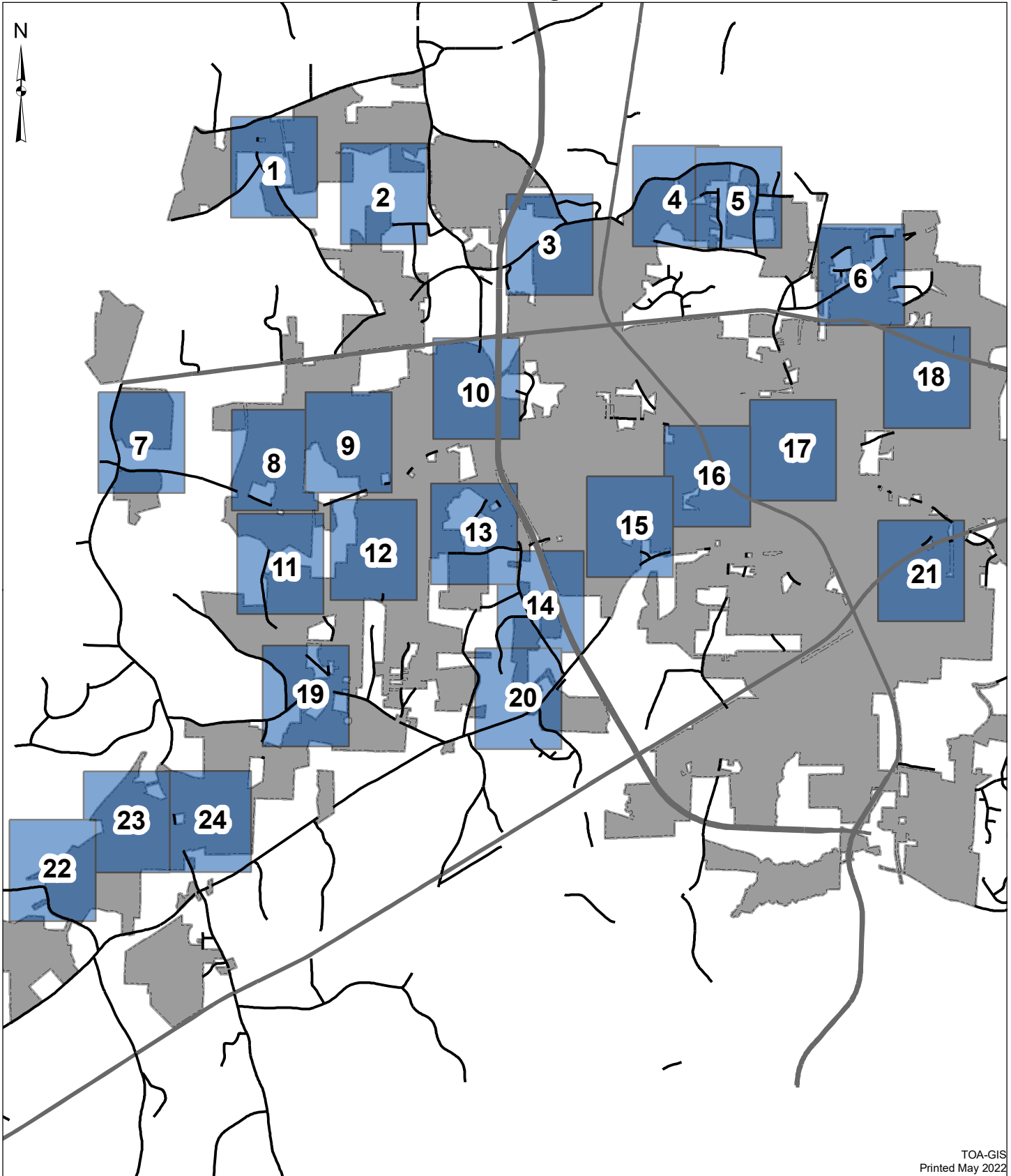
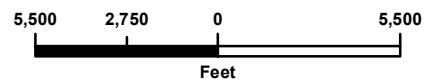


Traffic Schedule I & II  
Stop & Yield Intersections  
Cover Page



TOA-GIS  
Printed May 2022

TOWN LIMITS  
EXHIBIT #

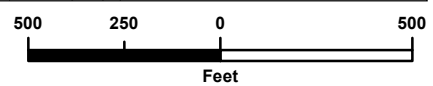


# Traffic Schedule I & II Stop & Yield Intersections EXHIBIT 1

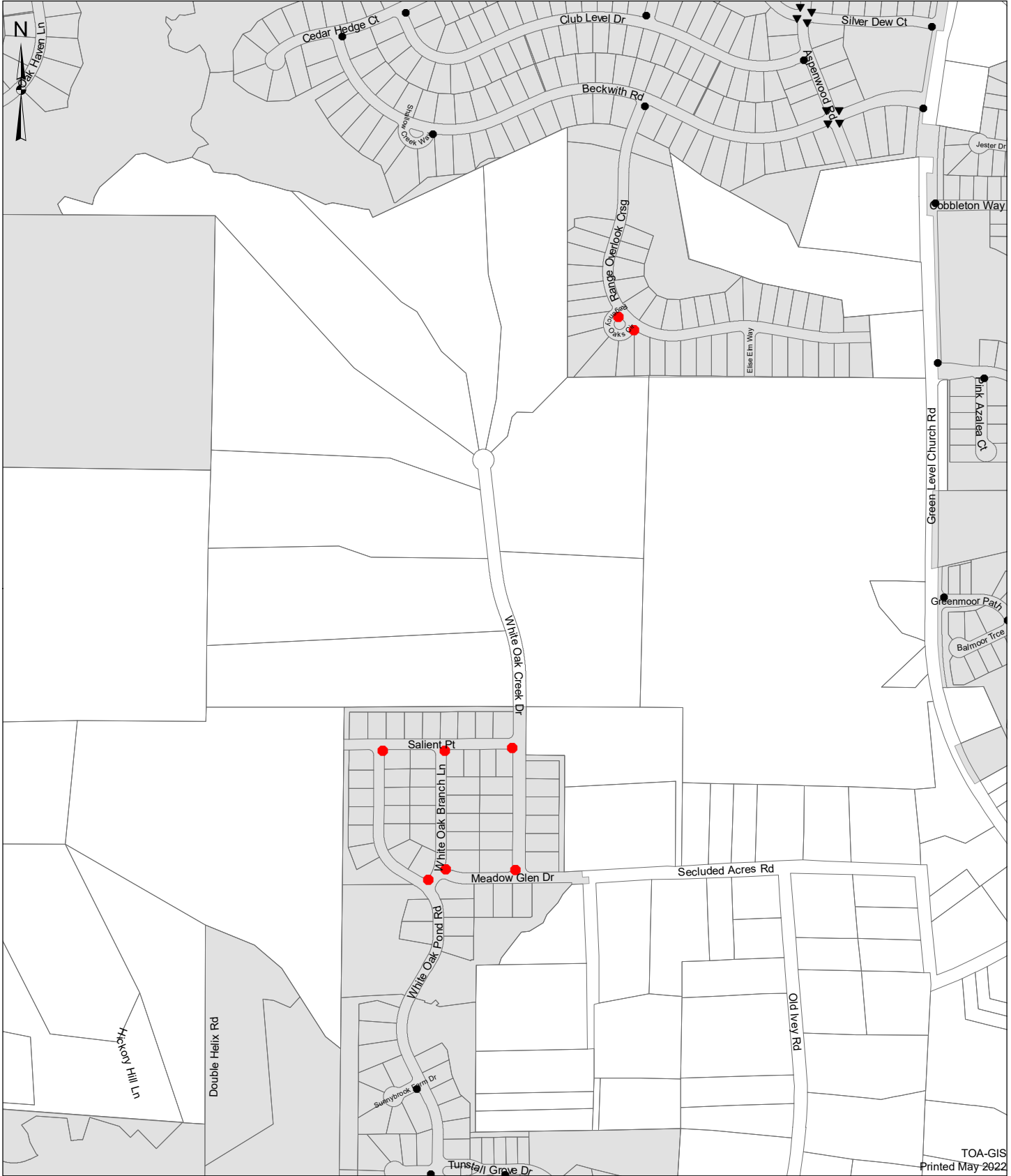


TOA-GIS  
Printed May 2022

- |  |  |   |
|--|--|---|
| <span style="color: red;">●</span> STOP SIGN - ADDED   | <span style="color: red;">▼</span> YIELD SIGN - ADDED      | <span style="background-color: lightgrey; border: 1px solid black; display: inline-block; width: 20px; height: 10px;"></span> TOWN LIMITS |
| <span style="border: 1px solid red; border-radius: 50%; width: 10px; height: 10px; display: inline-block;"></span> STOP SIGN - REMOVED | <span style="color: black;">▼</span> YIELD SIGN - EXISTING |   |
| <span style="color: black;">●</span> STOP SIGN - EXISTING  |  |   |

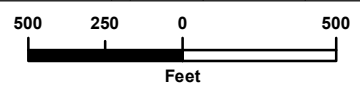


# Traffic Schedule I & II Stop & Yield Intersections EXHIBIT 2



TOA-GIS  
Printed May 2022

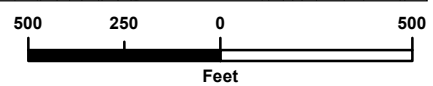
- |                        |                         |               |
|------------------------|-------------------------|---------------|
| ● STOP SIGN - ADDED    | ▼ YIELD SIGN - ADDED    | ■ TOWN LIMITS |
| ⊗ STOP SIGN - REMOVED  | ▼ YIELD SIGN - EXISTING |               |
| ● STOP SIGN - EXISTING |                         |               |



# Traffic Schedule I & II Stop & Yield Intersections EXHIBIT 3



- |   |  |   |
|---|--|---|
| <span style="color: red;">●</span> STOP SIGN - ADDED      | <span style="color: red;">▼</span> YIELD SIGN - ADDED      | <span style="background-color: lightgrey; border: 1px solid black; display: inline-block; width: 20px; height: 10px;"></span> TOWN LIMITS |
| <span style="color: red;">⊗</span> STOP SIGN - REMOVED    | <span style="color: black;">▼</span> YIELD SIGN - EXISTING |   |
| <span style="color: black;">●</span> STOP SIGN - EXISTING |  |   |



# Traffic Schedule I & II Stop & Yield Intersections EXHIBIT 4



TOA-GIS  
Printed May 2022

<ul style="list-style-type: none"> <li><span style="color: red;">●</span> STOP SIGN - ADDED</li> <li><span style="color: red;">⊗</span> STOP SIGN - REMOVED</li> <li><span style="color: black;">●</span> STOP SIGN - EXISTING</li> </ul>	<ul style="list-style-type: none"> <li><span style="color: red;">▼</span> YIELD SIGN - ADDED</li> <li><span style="color: black;">▼</span> YIELD SIGN - EXISTING</li> </ul>	<ul style="list-style-type: none"> <li><span style="background-color: #cccccc; display: inline-block; width: 15px; height: 10px; border: 1px solid black;"></span> TOWN LIMITS</li> </ul>	<div style="text-align: center;"> <p>500    250    0    500</p> <p>Feet</p> </div>
---	---	---	--

# Traffic Schedule I & II

## Stop & Yield Intersections

### EXHIBIT 5



TOA-GIS  
Printed May 2022

- |   |  |   |
|---|--|---|
| <span style="color: red;">●</span> STOP SIGN - ADDED  | <span style="color: red;">▼</span> YIELD SIGN - ADDED      | <span style="background-color: lightgray; border: 1px solid black; display: inline-block; width: 20px; height: 10px;"></span> TOWN LIMITS |
| <span style="border: 1px solid black; border-radius: 50%; padding: 2px;">●</span> STOP SIGN - REMOVED | <span style="color: black;">▼</span> YIELD SIGN - EXISTING |   |
| <span style="color: black;">●</span> STOP SIGN - EXISTING   |  |   |

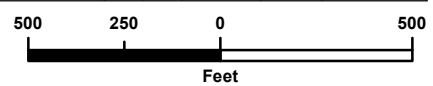


# Traffic Schedule I & II Stop & Yield Intersections EXHIBIT 6



TOA-GIS  
Printed May 2022

- |                        |                         |               |
|------------------------|-------------------------|---------------|
| ● STOP SIGN - ADDED    | ▼ YIELD SIGN - ADDED    | ■ TOWN LIMITS |
| ⊗ STOP SIGN - REMOVED  | ▼ YIELD SIGN - EXISTING |               |
| ● STOP SIGN - EXISTING |                         |               |

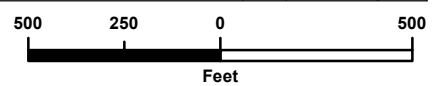


# Traffic Schedule I & II Stop & Yield Intersections EXHIBIT 7



TOA-GIS  
Printed May 2022

- STOP SIGN - ADDED
- ⊗ STOP SIGN - REMOVED
- STOP SIGN - EXISTING
- ▼ YIELD SIGN - ADDED
- ▼ YIELD SIGN - EXISTING
- TOWN LIMITS





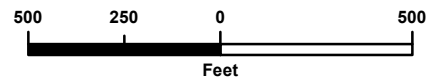
# Traffic Schedule I & II

## Stop & Yield Intersections

### EXHIBIT 8



- |  |  |   |
|--|--|---|
| <span style="color: red;">●</span> STOP SIGN - ADDED   | <span style="color: red;">▼</span> YIELD SIGN - ADDED      | <span style="background-color: lightgray; border: 1px solid black; display: inline-block; width: 20px; height: 10px;"></span> TOWN LIMITS |
| <span style="border: 1px solid red; border-radius: 50%; width: 10px; height: 10px; display: inline-block;"></span> STOP SIGN - REMOVED | <span style="color: black;">▼</span> YIELD SIGN - EXISTING |   |
| <span style="color: black;">●</span> STOP SIGN - EXISTING  |  |   |



# Traffic Schedule I & II

## Stop & Yield Intersections

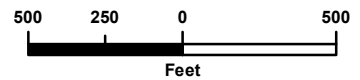
### EXHIBIT 9



TOA-GIS  
Printed May 2022

- |   |  |
|---|--|
| <span style="color: red;">●</span> STOP SIGN - ADDED      | <span style="color: red;">▼</span> YIELD SIGN - ADDED      |
| <span style="color: red;">⊗</span> STOP SIGN - REMOVED    | <span style="color: black;">▼</span> YIELD SIGN - EXISTING |
| <span style="color: black;">●</span> STOP SIGN - EXISTING |  |

TOWN LIMITS

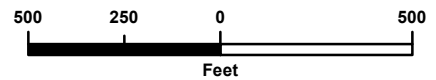


# Traffic Schedule I & II Stop & Yield Intersections EXHIBIT 10



- STOP SIGN - ADDED
- ⊗ STOP SIGN - REMOVED
- STOP SIGN - EXISTING
- ▼ YIELD SIGN - ADDED
- ▼ YIELD SIGN - EXISTING

■ TOWN LIMITS



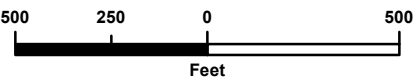
# Traffic Schedule I & II

## Stop & Yield Intersections

### EXHIBIT 11



- |                        |                         |               |
|------------------------|-------------------------|---------------|
| ● STOP SIGN - ADDED    | ▼ YIELD SIGN - ADDED    | ■ TOWN LIMITS |
| ⊗ STOP SIGN - REMOVED  | ▼ YIELD SIGN - EXISTING |               |
| ● STOP SIGN - EXISTING |                         |               |

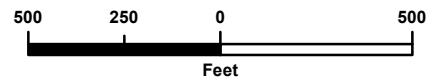


# Traffic Schedule I & II Stop & Yield Intersections EXHIBIT 12

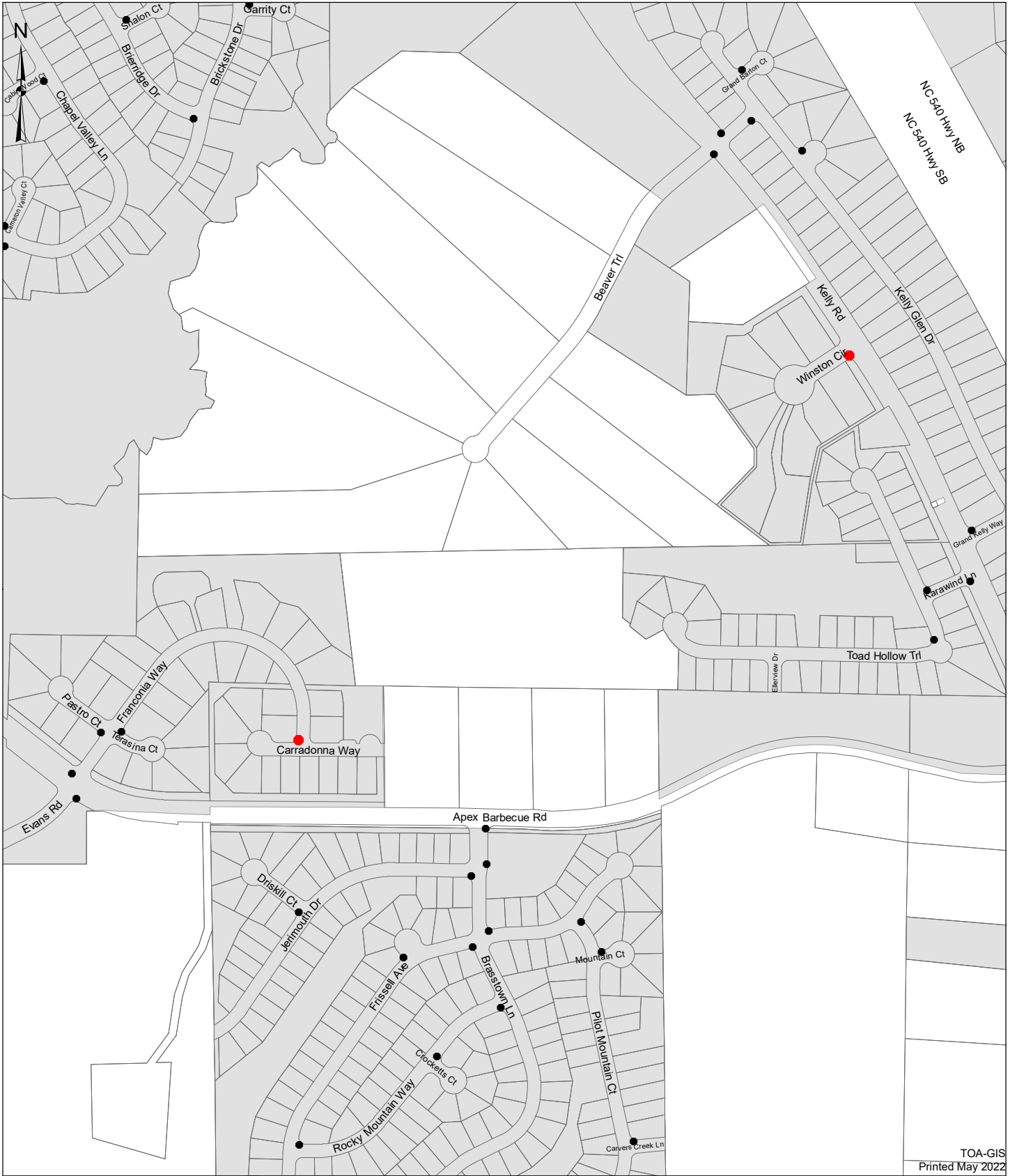


- STOP SIGN - ADDED
- ⊗ STOP SIGN - REMOVED
- STOP SIGN - EXISTING
- ▼ YIELD SIGN - ADDED
- ▼ YIELD SIGN - EXISTING

■ TOWN LIMITS

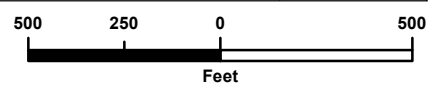


# Traffic Schedule I & II Stop & Yield Intersections EXHIBIT 13



TOA-GIS  
Printed May 2022

- |                        |                         |               |
|------------------------|-------------------------|---------------|
| ● STOP SIGN - ADDED    | ▼ YIELD SIGN - ADDED    | ■ TOWN LIMITS |
| ⊗ STOP SIGN - REMOVED  | ▼ YIELD SIGN - EXISTING |               |
| ● STOP SIGN - EXISTING |                         |               |



# Traffic Schedule I & II Stop & Yield Intersections EXHIBIT 14



- |                        |                         |               |
|------------------------|-------------------------|---------------|
| ● STOP SIGN - ADDED    | ▼ YIELD SIGN - ADDED    | ■ TOWN LIMITS |
| ⊗ STOP SIGN - REMOVED  | ▼ YIELD SIGN - EXISTING |               |
| ● STOP SIGN - EXISTING |                         |               |

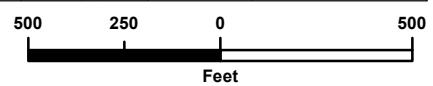


# Traffic Schedule I & II Stop & Yield Intersections EXHIBIT 15



TOA-GIS  
Printed May 2022

- |   |  |   |
|---|--|---|
| <span style="color: red;">●</span> STOP SIGN - ADDED      | <span style="color: red;">▼</span> YIELD SIGN - ADDED      | <span style="background-color: lightgray; border: 1px solid black; display: inline-block; width: 20px; height: 10px;"></span> TOWN LIMITS |
| <span style="color: red;">⊗</span> STOP SIGN - REMOVED    | <span style="color: black;">▼</span> YIELD SIGN - EXISTING |   |
| <span style="color: black;">●</span> STOP SIGN - EXISTING |  |   |



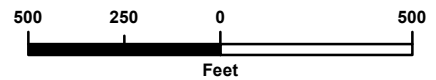


# Traffic Schedule I & II Stop & Yield Intersections EXHIBIT 16



- STOP SIGN - ADDED
- ⊗ STOP SIGN - REMOVED
- STOP SIGN - EXISTING
- ▼ YIELD SIGN - ADDED
- ▼ YIELD SIGN - EXISTING

■ TOWN LIMITS



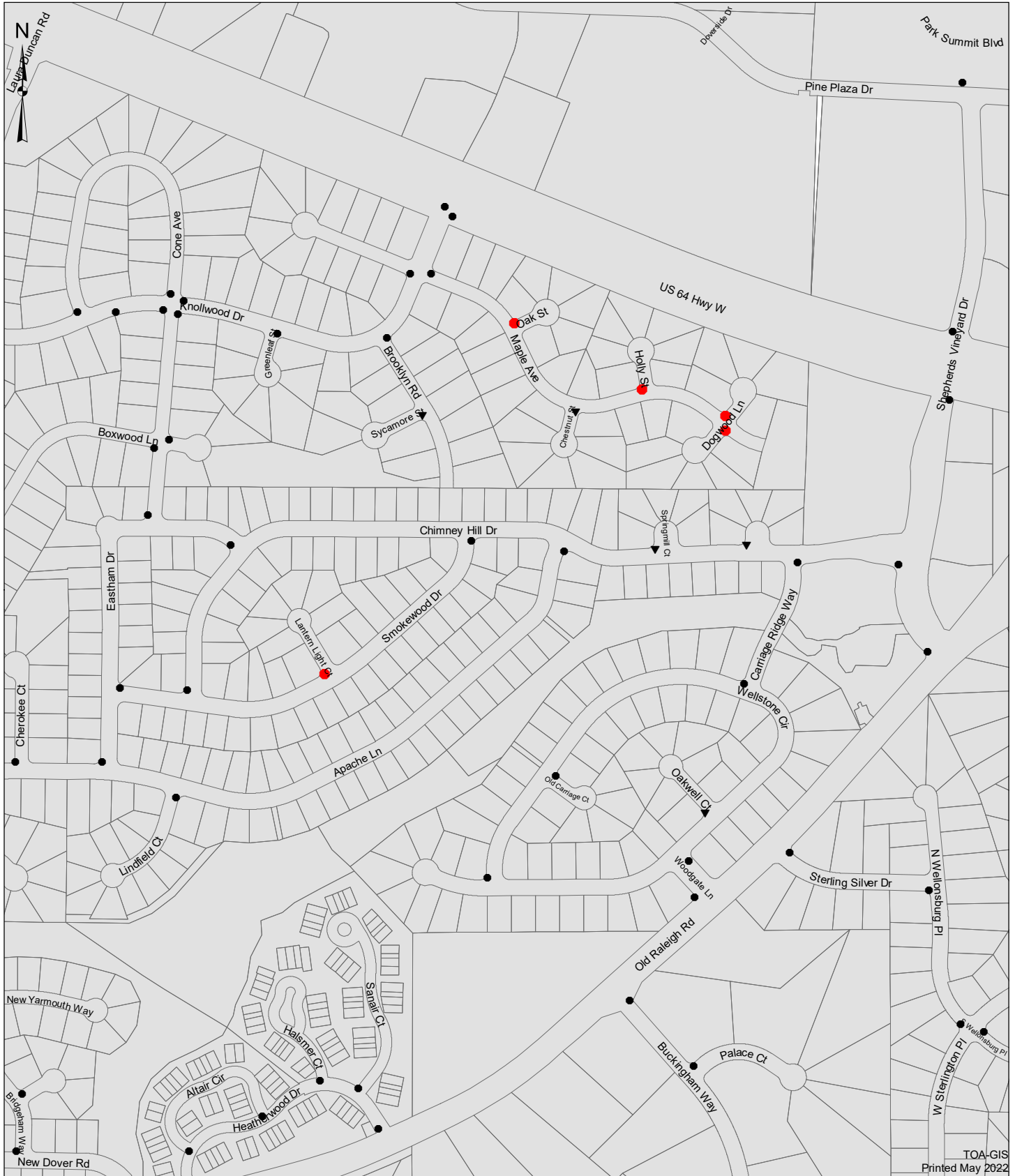
# Traffic Schedule I & II Stop & Yield Intersections EXHIBIT 17



- STOP SIGN - ADDED
- ⊗ STOP SIGN - REMOVED
- STOP SIGN - EXISTING
- ▼ YIELD SIGN - ADDED
- ▼ YIELD SIGN - EXISTING

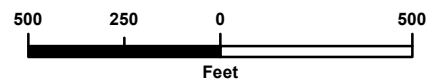


# Traffic Schedule I & II Stop & Yield Intersections EXHIBIT 18



- STOP SIGN - ADDED
- ⊗ STOP SIGN - REMOVED
- STOP SIGN - EXISTING
- ▼ YIELD SIGN - ADDED
- ▼ YIELD SIGN - EXISTING

■ TOWN LIMITS

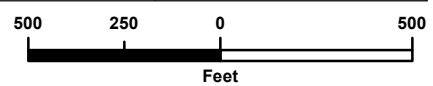


# Traffic Schedule I & II Stop & Yield Intersections EXHIBIT 19

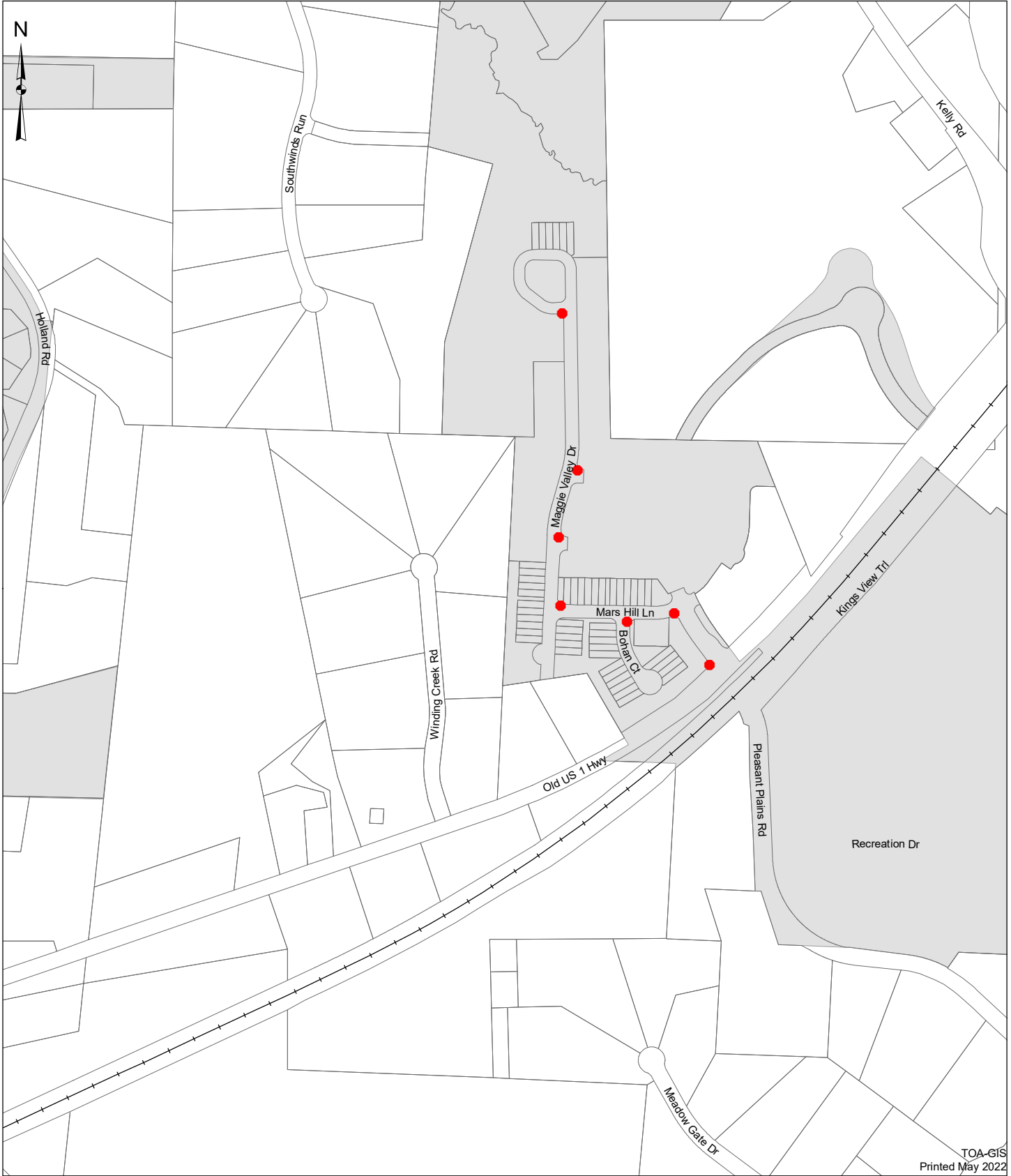


TOA-GIS  
Printed May 2022

- |                        |                         |               |
|------------------------|-------------------------|---------------|
| ● STOP SIGN - ADDED    | ▼ YIELD SIGN - ADDED    | ■ TOWN LIMITS |
| ⊗ STOP SIGN - REMOVED  | ▼ YIELD SIGN - EXISTING |               |
| ● STOP SIGN - EXISTING |                         |               |



# Traffic Schedule I & II Stop & Yield Intersections EXHIBIT 20



- STOP SIGN - ADDED
- ⊗ STOP SIGN - REMOVED
- STOP SIGN - EXISTING

- ▼ YIELD SIGN - ADDED
- ▼ YIELD SIGN - EXISTING

■ TOWN LIMITS



# Traffic Schedule I & II Stop & Yield Intersections EXHIBIT 21

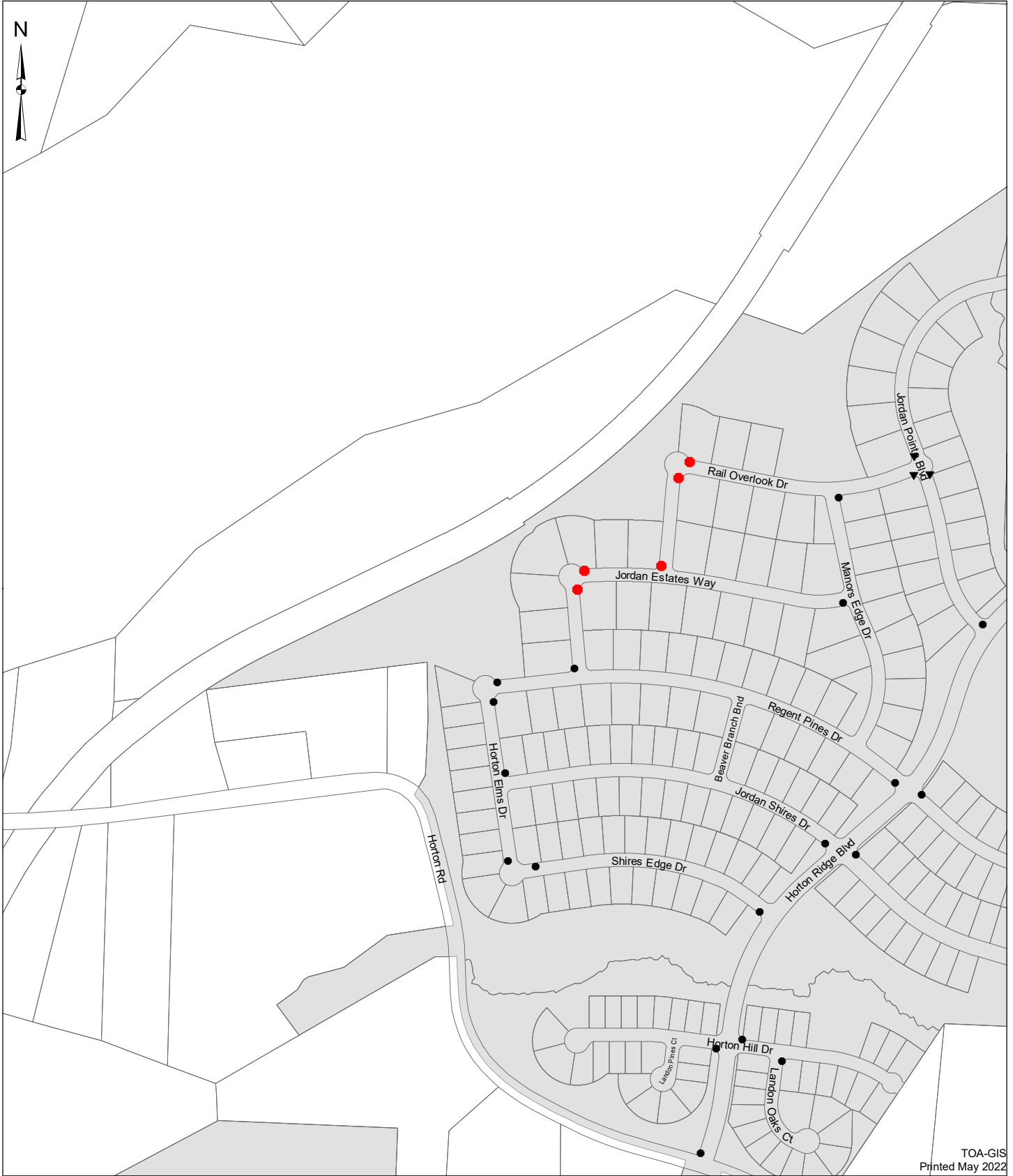


TOA-GIS  
Printed May 2022

- |                        |                         |               |
|------------------------|-------------------------|---------------|
| ● STOP SIGN - ADDED    | ▼ YIELD SIGN - ADDED    | ■ TOWN LIMITS |
| ⊗ STOP SIGN - REMOVED  | ▼ YIELD SIGN - EXISTING |               |
| ● STOP SIGN - EXISTING |                         |               |



# Traffic Schedule I & II Stop & Yield Intersections EXHIBIT 22



TOA-GIS  
Printed May 2022

- |   |   |   |
|---|---|---|
| <ul style="list-style-type: none"> <li><span style="color: red;">●</span> STOP SIGN - ADDED</li> <li><span style="color: red;">◘</span> STOP SIGN - REMOVED</li> <li><span style="color: black;">●</span> STOP SIGN - EXISTING</li> </ul> | <ul style="list-style-type: none"> <li><span style="color: red;">▼</span> YIELD SIGN - ADDED</li> <li><span style="color: black;">▼</span> YIELD SIGN - EXISTING</li> </ul> | <ul style="list-style-type: none"> <li><span style="background-color: #cccccc; display: inline-block; width: 15px; height: 10px; border: 1px solid black;"></span> TOWN LIMITS</li> </ul> |
|---|---|---|
- 500 250 0 500  
Feet

# Traffic Schedule I & II

## Stop & Yield Intersections

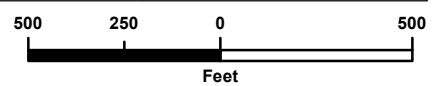
### EXHIBIT 23



TOA-GIS  
Printed May 2022

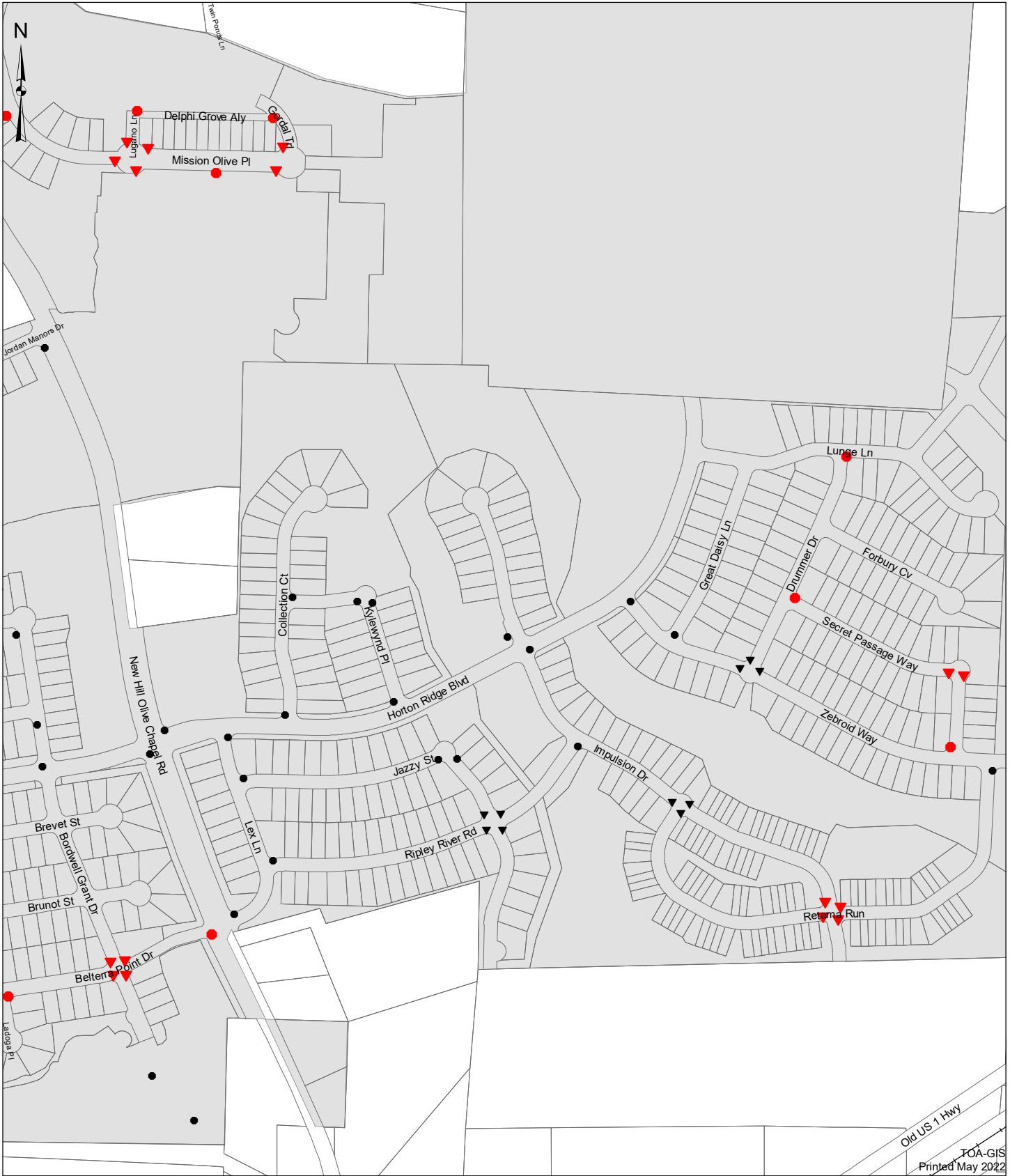
- STOP SIGN - ADDED
- ▼ YIELD SIGN - ADDED
- STOP SIGN - REMOVED
- ▼ YIELD SIGN - EXISTING
- STOP SIGN - EXISTING

TOWN LIMITS





# Traffic Schedule I & II Stop & Yield Intersections EXHIBIT 24



- STOP SIGN - ADDED
- ⊗ STOP SIGN - REMOVED
- STOP SIGN - EXISTING

- ▼ YIELD SIGN - ADDED
- ▼ YIELD SIGN - EXISTING

■ TOWN LIMITS

