

SEC 1
(SF-2 & SF-3)
76 LOTS
(TYP. 45'x120')
72 LOTS
(TYP. 50'x120')
±56.5 Ac.

SEC 2
45 LOTS
(TYP. 45'x120')
25 LOTS
(TYP. 50'x120')
±13.2 Ac.

SEC 5
57 LOTS
(TYP. 45'x120')
10 LOTS
(TYP. 50'x120')
±13.4 Ac.




SEC 3
122 LOTS
(TYP. 40'x120')
±23.7 Ac.

SEC 4
65 LOTS
(TYP. 50'x120')
±13.5 Ac.

SEC 6
75 LOTS
(TYP. 45'x120')
±15.3 Ac.

SEC 7
44 LOTS
(TYP. 45'x120')
56 LOTS
(TYP. 50'x120')
±18.9 Ac.

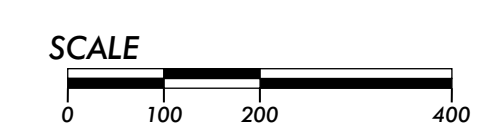
LOT SUMMARY

	40' x 120'	122 LOTS	19%
	45' x 120'	297 LOTS	46%
	50' x 120'	228 LOTS	35%
TOTAL 647 LOTS			

a schematic development plan for
WINDROSE GREEN
±154.6 ACRES OF LAND
prepared for
CONCOURSE DEVELOPMENT



24285 Katy Freeway, Ste. 525
Katy, Texas 77494
Tel: 281-810-1422



MTA-56002
APRIL 18, 2023

THIS DRAWING IS A GRAPHIC REPRESENTATION FOR PRESENTATION PURPOSES ONLY AND IS NOT FOR COMPUTATION OR CONSTRUCTION PURPOSES. SAID DRAWING IS A SCANNED IMAGE ONLY AND IS SUBJECT TO CHANGE WITHOUT NOTICE. META PLANNING + DESIGN MAY OR MAY NOT INTEGRATE ADDITIONAL INFORMATION PROVIDED BY OTHER CONSULTANTS, INCLUDING BUT NOT LIMITED TO THE TOPICS OF ENGINEERING AND DRAINAGE, FLOODPLAINS, AND/OR ENVIRONMENTAL ISSUES AS THEY RELATE TO THIS DRAWING. NO WARRANTIES, EXPRESSED OR IMPLIED, CONCERNING THE PHYSICAL DESIGN, LOCATION, AND CHARACTER OF THE FACILITIES SHOWN ON THIS MAP ARE INTENDED. ADDITIONALLY, NO WARRANTY IS MADE TO THE ACCURACY OF THE INFORMATION CONTAINED HEREIN.