












LOT SUMMARY

	SECTION 1A 50 LOTS 28-50', 22-60'
	SECTION 1B 50 LOTS 50-50'
	SECTION 2A 53 LOTS 22-50', 27-55', 4-60'
	SECTION 2B 42 LOTS 42-55'
	SECTION 3 56 LOTS 47-55', 9-60'
	SECTION 4 61 LOTS 61-55'
	SECTION 5 62 LOTS 38-55', 24-60'
	SECTION 6 41 LOTS 41-60'
	SECTION 7 50 LOTS 50-60'
	SECTION 8 43 LOTS 43-60'
	SECTION 9 COMMERCIAL RESERVE OR 54-60' LOTS

- 50' LOTS
- * 55' LOTS
- ▲ 60' LOTS

TOTAL LOTS
562

100 - 50' LOTS
215 - 55' LOTS
247 - 60' LOTS

*Austin Colony
Subdivision*

164.50 ACRES OF LAND

B&L
BAKER & LAWSON, INC.
ENGINEERS • PLANNERS • SURVEYORS
REG. NO. F-825, TPLS NO. 10052500
DATE: 01/7/23
FILE NAME: 1429 OVERALL EXHIBIT 6.DWG