

FIELD NOTES FOR 7.732 ACRE

DESCRIPTION OF A 7.732 ACRE TRACT OF LAND, LOCATED WITHIN THE J. DE J. VALDERAS SURVEY, ABSTRACT NO. 380 BEING ALL OF LOT 1 OF THE VERA SUBDIVISION, AS RECORDED IN VOLUME 24, PAGE 103 OF THE PLAT RECORDS, BRAZORIA COUNTY, TEXAS (P.R.B.C.T.), IN THE NAME OF PATRICK THOMAS AS RECORDED IN COUNTY CLERK'S FILE NO. (C.C.F.N.) 2018064937 OF THE OFFICIAL PUBLIC RECORDS OF BRAZORIA COUNTY TEXAS (O.P.R.B.C.T.), REFERRED TO HEREINAFTER AT THE ABOVE REFERENCED TRACT OF LAND, SAID 7.732 ACRE TRACT BEING MORE PARTICULARLY DESCRIBED BY METES AND BOUNDS AS FOLLOWS (BEARINGS ARE BASED ON THE TEXAS COORDINATE SYSTEM OF 1983, (NAD83) SOUTH CENTRAL ZONE, PER GPS OBSERVATIONS):

BEGINNING AT A 5/8-INCH CAPPED IRON ROD, STAMPED "BAKER & LAWSON", FOUND FOR CORNER, BEING THE NORTHEAST CORNER OF THE ABOVE REFERENCED TRACT OF LAND, SAME BEING ON THE WESTERLY RIGHT-OF-WAY (R.O.W.) LINE OF VALDERAS STREET (60'-FEET WIDE), SAME BEING THE SOUTHEAST CORNER OF LOT 3 OF THE ANGLETON METROPLEX SUBDIVISION AS RECORDED IN VOLUME 21, PAGE 285 OF THE P.R.B.C.T.;

THENCE SOUTH 02°50'03" EAST, ALONG THE EAST LINE OF THE ABOVE REFERENCED TRACT OF LAND, SAME BEING THE SAID WEST R.O.W. LINE OF VALDERAS STREET, A DISTANCE OF 429.86 FEET TO A 5/8-INCH CAPPED IRON ROD, STAMPED "BAKER & LAWSON", FOUND FOR CORNER, BEING THE NORTHERLY SOUTHEAST CORNER OF THE ABOVE REFERENCED TRACT OF LAND, SAME BEING THE NORTHEAST CORNER OF A CALLED 1.5840 ACRE TRACT AS RECORDED IN C.C.F.N. 2017036113 OF THE O.P.R.B.C.T.;

THENCE SOUTH 87°11'17" WEST, ALONG THE SOUTH LINE OF THE ABOVE REFERENCED TRACT OF LAND, SAME BEING THE NORTH LINE OF SAID CALLED 1.5840 ACRE TRACT, A DISTANCE OF 299.88 FEET TO A 5/8-INCH IRON ROD FOUND FOR CORNER;

THENCE SOUTH 02°50'03" EAST, EAST LINE OF THE ABOVE REFERENCED TRACT OF LAND, SAME BEING THE WEST LINE OF SAID CALLED 1.5840 ACRE TRACT, A DISTANCE OF 230.00 FEET TO A 5/8-INCH CAPPED IRON ROD, STAMPED "BAKER & LAWSON", SET FOR CORNER, BEING THE SOUTHERLY SOUTHEAST CORNER OF THE ABOVE REFERENCED TRACT OF LAND;

THENCE SOUTH 87°09'57" WEST, ALONG THE SOUTH LINE OF THE ABOVE REFERENCED TRACT OF LAND, SAME BEING THE NORTH LINE OF A CALLED 4.7627 ACRE TRACT, AS RECORDED IN C.C.F.N. 2022030245 OF THE O.P.R.B.C.T., AND THE NORTH LINE OF A CALLED 11.2483 ACRE TRACT, AS RECORDED IN C.C.F.N. 2007011693 OF THE O.P.R.B.C.T., A DISTANCE OF 315.60 FEET TO THE SOUTHWEST CORNER OF THE ABOVE REFERENCED TRACT, FROM WHICH A 1/2-INCH IRON ROD FOUND BEARS SOUTH 02°47'55" WEST, A DISTANCE OF 1.9 FEET;

THENCE NORTH 02°47'55" WEST, ALONG THE WEST LINE OF THE ABOVE REFERENCED TRACT OF LAND, SAME BEING THE EAST LINES OF THE FOLLOWING TRACTS, A CALLED 1.24 ACRE TRACT, AS RECORDED IN C.C.F.N. 1993036939 OF THE O.P.R.B.C.T., AARONS RENTAL SUBDIVISION, AS RECORDED IN VOLUME 24, PAGE 242 OF THE P.R.B.C.T., A CALLED 2.043 ACRE TRACT, AS RECORDED IN C.C.F.N. 20110389729 OF THE O.P.R.B.C.T., A CALLED 2.447 ACRE TRACT, AS RECORDED IN C.C.F.N. 2004073929 OF THE O.P.R.B.C.T., A CALLED 2.33943 ACRE TRACT, AS RECORDED IN C.C.F.N. 2004073927 OF THE O.P.R.B.C.T., A DISTANCE OF 659.19 FEET TO A 1/2-INCH IRON ROD FOR CORNER, BEING THE NORTHWEST CORNER OF THE ABOVE REFERENCED TRACT;

THENCE NORTH 87°06'50" EAST, ALONG THE NORTH LINE OF THE ABOVE REFERENCED TRACT OF LAND, SAME BEING THE SOUTH LINE SAID ANGLETON METROPLEX, A DISTANCE OF 615.07 FEET TO THE POINT OF BEGINNING OF THE ABOVE REFERENCED TRACT OF LAND, CONTAINING 7.732 ACRES OF LAND, MORE OR LESS.

OWNER'S ACKNOWLEDGEMENT:

NOW, THEREFORE, KNOW ALL MEN BY THESE PRESENTS: THAT PATRICK THOMAS ACTING HEREIN BY AND THROUGH ITS DULY AUTHORIZED OFFICERS, DOES HEREBY ADOPT THIS PLAT DESIGNATING THE HEREIN ABOVE DESCRIBED PROPERTY AS PT ESTATES, A SUBDIVISION IN THE JURISDICTION OF THE CITY OF ANGLETON, TEXAS, AND DOES HEREBY DEDICATE, IN FEE SIMPLE, TO THE PUBLIC USE FOREVER, THE "STREETS, ALLEYS AND PUBLIC PARKLAND SHOWN THEREON, THE STREETS, ALLEYS AND PARKLAND ARE DEDICATED FOR STREET PURPOSES, THE EASEMENTS AND PUBLIC USE AREAS, AS SHOWN, ARE DEDICATED FOR THE PUBLIC USE FOREVER, FOR THE PURPOSES INDICATED ON THIS PLAT, NO BUILDINGS, FENCES, TREES, SHRUBS, OR OTHER IMPROVEMENTS OR GROWTHS SHALL BE CONSTRUCTED OR PLACED UPON, OVER, OR ACROSS THE EASEMENTS AS SHOWN, EXCEPT THAT LANDSCAPE IMPROVEMENTS MAY BE PLACED IN LANDSCAPE EASEMENTS, IF APPROVED BY THE CITY OF ANGLETON. IN ADDITION, UTILITY EASEMENTS MAY ALSO BE USED FOR THE MUTUAL USE AND ACCOMMODATION OF ALL PUBLIC UTILITIES DESIRING TO USE OR USING THE SAME UNLESS THE EASEMENT LIMITS THE USE TO PARTICULAR UTILITIES, SAID USE BY PUBLIC UTILITIES BEING SUBORDINATE TO THE PUBLIC'S AND CITY OF ANGLETON'S USE THEREOF, THE CITY OF ANGLETON AND PUBLIC UTILITY ENTITIES SHALL HAVE THE RIGHT TO REMOVE AND KEEP REMOVED ALL OR PARTS OF ANY BUILDINGS, FENCES, TREES, SHRUBS, OR OTHER IMPROVEMENTS OR GROWTHS WHICH MAY IN ANY WAY ENDANGER OR INTERFERE WITH THE CONSTRUCTION, MAINTENANCE, OR EFFICIENCY OF THEIR RESPECTIVE SYSTEMS IN SAID EASEMENTS, THE CITY OF ANGLETON AND PUBLIC UTILITY ENTITIES SHALL AT ALL TIMES HAVE THE FULL RIGHT OF INGRESS AND EGRESS TO OR FROM THEIR RESPECTIVE EASEMENTS FOR THE PURPOSE OF CONSTRUCTING, RECONSTRUCTING, INSPECTING, PARKING, MAINTAINING, READING METERS, AND ADDING TO OR REMOVING ALL OR PARTS OF THEIR RESPECTIVE SYSTEMS WITHOUT THE NECESSITY AT ANY TIME OF PROCURING PERMISSION FROM ANYONE.

STATE OF TEXAS & COUNTY OF BRAZORIA &

THE OWNER OF LAND SHOWN ON THIS PLAT, IN PERSON OR THROUGH A DULY AUTHORIZED AGENT, DEDICATES TO THE USE OF THE PUBLIC FOREVER ALL STREETS, ALLEYS, PARKS, WATERCOURSES, DRAINS, EASEMENTS AND PUBLIC PLACES THEREON SHOWN FOR THE PURPOSE AND CONSIDERATION THEREIN EXPRESSED.

PATRICK THOMAS

DULY AUTHORIZED AGENT

STATE OF TEXAS & COUNTY OF BRAZORIA &

BEFORE ME THE UNDERSIGNED AUTHORITY ON THIS DAY PERSONALLY APPEARED PATRICK THOMAS, KNOWN TO ME TO BE THE PERSON WHOSE NAME IS SUBSCRIBED TO THE FOREGOING INSTRUMENT, AND ACKNOWLEDGED TO ME THAT THE SAME WAS THE ACTING OWNER FOR THE PURPOSES AND CONSIDERATION THEREIN EXPRESSED AND IN THE CAPACITY THEREIN STATED.

GIVEN UNDER MY HAND AND SEAL OF OFFICE THIS THE ____ DAY OF _____, 20__.


NOTARY PUBLIC IN AND FOR THE STATE OF TEXAS

MY COMMISSION EXPIRES

STATE OF TEXAS & COUNTY OF BRAZORIA &

KNOW ALL MEN BY THESE PRESENTS: THAT I, MIGUEL ANGEL SAUCEDA, DO HEREBY CERTIFY THAT PROPER ENGINEERING CONSIDERATION HAS BEEN PROVIDED IN THIS PLAT, TO THE BEST OF MY KNOWLEDGE, THIS PLAT CONFORMS TO ALL REQUIREMENTS OF THE ANGLETON LDC, EXCEPT FOR ANY VARIANCES THAT WERE EXPRESSLY GRANTED BY THE CITY COUNCIL.

SIGNED: MIGUEL ANGEL A SAUCEDA DATE PROFESSIONAL ENGINEER TEXAS REGISTRATION NO. 121992



PLANNING AND ZONING COMMISSION AND CITY COUNCIL:

APPROVED THIS ____ DAY OF _____, 20__, BY THE PLANNING AND ZONING COMMISSION, CITY OF ANGLETON, TEXAS.

BILL GARWOOD, CHAIRMAN, PLANNING AND ZONING COMMISSION

MICHELLE PEREZ, CITY SECRETARY

APPROVED THIS ____ DAY OF _____, 20__, BY THE CITY COUNCIL, CITY OF ANGLETON, TEXAS.

JOHN WRIGHT, MAYOR

MICHELLE PEREZ, CITY SECRETARY

STATE OF TEXAS & COUNTY OF BRAZORIA &

THIS INSTRUMENT WAS ACKNOWLEDGED BEFORE ME ON THE ____ DAY OF _____, 20__ BY MICHELLE PEREZ, CITY SECRETARY, CITY OF ANGLETON, ON BEHALF OF THE CITY.

NOTARY PUBLIC STATE OF TEXAS

ANGLETON DRAINAGE DISTRICT

ACCEPTED THIS THE ____ DAY OF _____, 20__, BY THE ANGLETON DRAINAGE DISTRICT.

THE BOARD OF SUPERVISORS OF THE ANGLETON DRAINAGE DISTRICT DOES NOT WARRANT, REPRESENT OR GUARANTEE:

- 1. THAT DRAINAGE FACILITIES OUTSIDE THE BOUNDARIES OF THE SUBDIVISION PLAT ARE AVAILABLE TO RECEIVE RUNOFF FROM THE FACILITIES DESCRIBED IN THIS PLAT.
2. THAT DRAINAGE FACILITIES DESCRIBED IN THIS PLAT ARE ADEQUATE FOR RAINFALL IN EXCESS OF ANGLETON DRAINAGE DISTRICT MINIMUM REQUIREMENTS.
3. THAT BUILDING ELEVATION REQUIREMENTS HAVE BEEN DETERMINED BY THE ANGLETON DRAINAGE DISTRICT.
4. THAT THE DISTRICT ASSUMES ANY RESPONSIBILITY FOR CONSTRUCTION, OPERATION OR MAINTENANCE OF SUBDIVISION DRAINAGE FACILITIES.

THE DISTRICT'S REVIEW IS BASED SOLELY ON THE DOCUMENTATION SUBMITTED FOR REVIEW, AND ON THE RELIANCE ON THE REPORT SUBMITTED BY THE TEXAS REGISTERED PROFESSIONAL ENGINEER.

THE DISTRICT'S REVIEW IS NOT INTENDED NOR WILL SERVE AS A SUBSTITUTION OF THE OVERALL RESPONSIBILITY AND/OR DECISION MAKING POWER OF THE PARTY SUBMITTING THE PLAT OR PLAN HEREIN, THEIR OR ITS PRINCIPALS OR AGENTS.

CHAIRMAN, BOARD OF SUPERVISORS

BOARD MEMBER

BOARD MEMBER

DRAINAGE AND DETENTION RESERVE

THIS PLAT IS HEREBY ADOPTED BY THE OWNERS AND APPROVED BY THE CITY OF ANGLETON (CALLED "CITY") SUBJECT TO THE FOLLOWING CONDITIONS WHICH SHALL BE BINDING UPON THE OWNERS, THEIR HEIRS, GRANTEES AND SUCCESSORS: THE PORTION OF BLOCK 1, AS SHOWN ON THE PLAT IS CALLED "DRAINAGE AND DETENTION RESERVE." THE DRAINAGE AND DETENTION RESERVE WITHIN THE LIMITS OF THIS ADDITION, WILL REMAIN OPEN AT ALL TIMES AND WILL BE MAINTAINED IN A SAFE AND SANITARY CONDITION BY THE OWNER OF THE LOT 1. THE CITY WILL NOT BE RESPONSIBLE FOR THE MAINTENANCE AND OPERATION OF SAID RESERVE OR FOR ANY DAMAGE TO PRIVATE PROPERTY OR PERSON THAT RESULTS FROM CONDITIONS IN THE RESERVE, OR FOR THE CONTROL OF EROSION, NO OBSTRUCTION TO THE NATURAL FLOW OF STORMWATER RUN-OFF SHALL BE PERMITTED BY CONSTRUCTION OF ANY TYPE OF BUILDING, FENCE, OR ANY OTHER STRUCTURE WITHIN THE DRAINAGE AND DETENTION RESERVE AS HEREIN ABOVE DEFINED, UNLESS APPROVED BY THE CITY ENGINEER. PROVIDED, HOWEVER, IT IS UNDERSTOOD THAT IN THE EVENT IT BECOMES NECESSARY FOR THE CITY TO ERECT OR CONSIDER ERECTING ANY TYPE OF DRAINAGE STRUCTURE IN ORDER TO IMPROVE THE STORM DRAINAGE THAT MAY BE OCCASIONED BY THE CITY SHALL HAVE THE RIGHT TO ENTER UPON THE DRAINAGE AND DETENTION EASEMENT AT ANY POINT, OR POINTS, TO INVESTIGATE, SURVEY OR TO ERECT, CONSTRUCT AND MAINTAIN ANY DRAINAGE FACILITY DEEMED NECESSARY FOR DRAINAGE PURPOSES. EACH PROPERTY OWNER SHALL KEEP THE DRAINAGE AND DETENTION RESERVE CLEAN AND FREE OF DEBRIS, SILT, AND ANY SUBSTANCE WHICH WOULD RESULT IN UNSANITARY CONDITIONS OR OBSTRUCT THE FLOW OF WATER, AND THE CITY SHALL HAVE THE RIGHT OF INGRESS AND EGRESS FOR THE PURPOSE OF INSPECTION AND SUPERVISION OF MAINTENANCE WORK BY THE PROPERTY OWNER TO ALLEVIATE ANY UNDESIRABLE CONDITIONS WHICH MAY OCCUR, THE NATURAL DRAINAGE THROUGH THE DRAINAGE AND DETENTION RESERVE IS SUBJECT TO STORM WATER OVERFLOW AND NATURAL BANK EROSION TO AN EXTENT WHICH CANNOT BE DEFINITELY DEFINED. THE CITY SHALL NOT BE HELD LIABLE FOR ANY DAMAGES OF ANY NATURE RESULTING FROM THE OCCURRENCE OF THESE NATURAL PHENOMENA, OR RESULTING FROM THE FAILURE OF ANY STRUCTURE, OR STRUCTURES, WITHIN THE RESERVE.

FIRE LANE AND FIRE EASEMENT

THAT THE UNDERSIGNED DOES HEREBY COVENANT AND AGREE THAT THEY SHALL CONSTRUCT UPON THE FIRE LANE EASEMENTS, AS DEDICATED AND SHOWN HEREON, A HARD ALL-WEATHER SURFACE AND THAT THEY SHALL MAINTAIN THE SAME IN A STATE OF GOOD REPAIR AT ALL TIMES AND KEEP THE SAME FREE AND CLEAR OF ANY STRUCTURES, FENCES, TREES, SHRUBS, OR OTHER IMPROVEMENTS OR OBSTRUCTION, INCLUDING BUT NOT LIMITED TO THE PARKING OF MOTOR VEHICLES, TRAILERS, BOATS, OR OTHER IMPEDIMENTS TO THE ACCESS OF FIRE APPARATUS. THE MAINTENANCE OF PAVING ON THE FIRE LANE EASEMENTS IS THE RESPONSIBILITY OF THE OWNER, AND THE OWNER SHALL POST AND MAINTAIN APPROPRIATE SIGNS IN CONSPICUOUS PLACES ALONG SUCH FIRE LANES, STATING "FIRE LANE, NO PARKING." THE POLICE OR HIS DULY AUTHORIZED REPRESENTATIVE IS HEREBY AUTHORIZED TO CAUSE SUCH FIRE LANES AND UTILITY EASEMENTS TO BE MAINTAINED FREE AND UNOBSTRUCTED AT ALL TIMES FOR FIRE DEPARTMENT AND EMERGENCY USE.

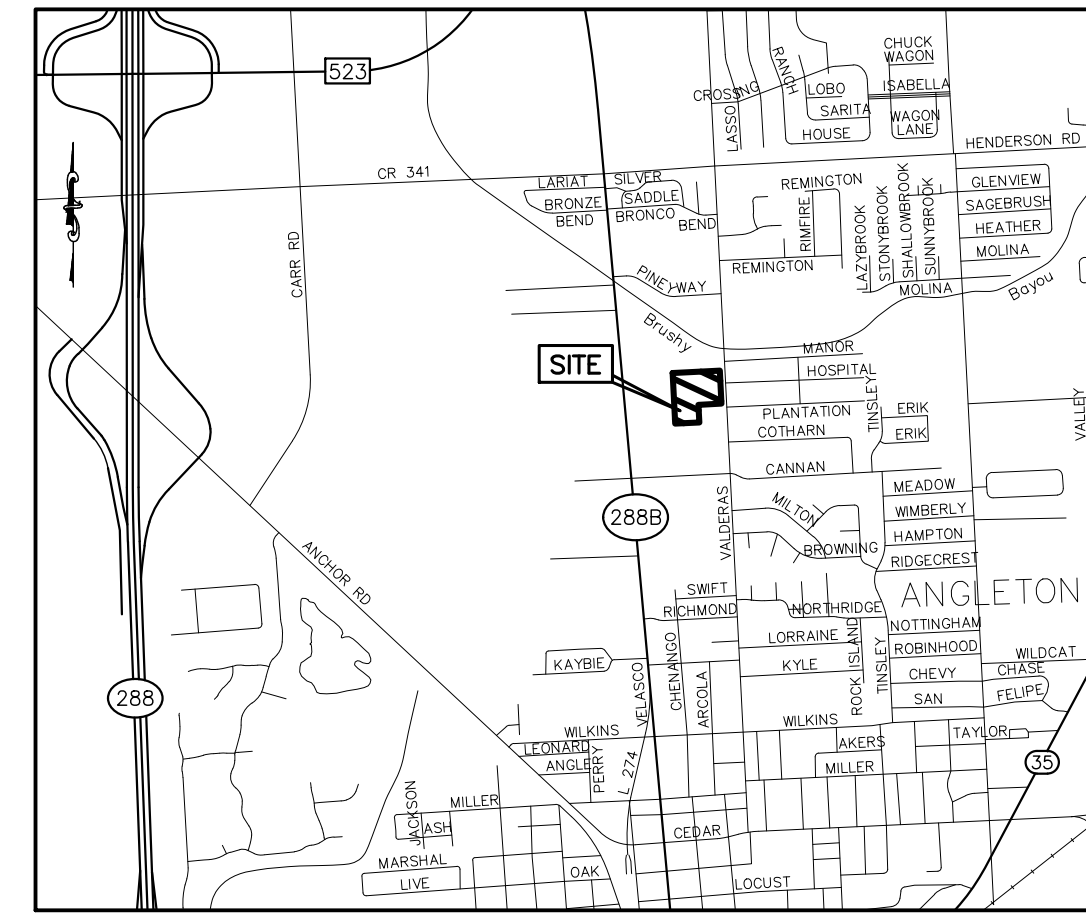
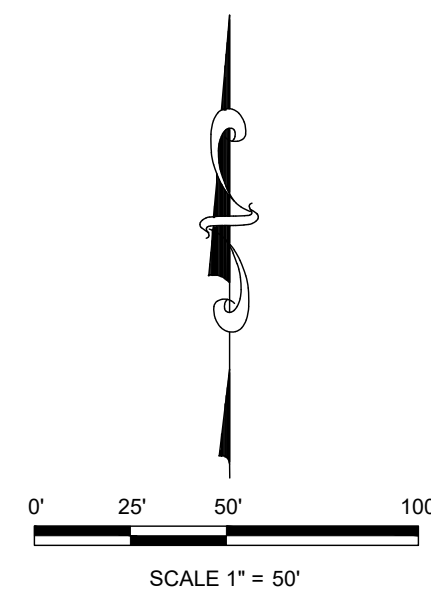
LEGEND

- O.P.R.B.C.T. = OFFICIAL PUBLIC RECORDS BRAZORIA COUNTY TEXAS
D.R.B.C.T. = DEED RECORDS BRAZORIA COUNTY TEXAS
P.R.B.C.T. = PLAT RECORDS BRAZORIA COUNTY TEXAS
C.C.F.N. = COUNTY CLERK'S FILE NUMBER
FND = FOUND
C.I.R. = CAPPED IRON ROD
I.R. = IRON ROD
P.O.B. = POINT OF BEGINNING
P.O.C. = POINT OF COMMENCEMENT
R.O.W. = RIGHT-OF-WAY
VOL., PG. = VOLUME PAGE
U.E. = UTILITY EASEMENT
D.E. = DRAINAGE EASEMENT
B.L. = BUILDING LINE
W.L.E. = WATER LINE EASEMENT

SYMBOLS

- = SET 5/8" I.R. W/CAP "BAKER & LAWSON"
● = FOUND MONUMENT (AS NOTED)
⊙ = SITE TBM

OWNER: PATRICK THOMAS (979)799-7016 DRPP170@GMAIL.COM



VICINITY MAP SCALE 1"=2500'


NOTES:

- 1. THE PURPOSE OF THIS PLAT IS TO REPLAT LOT 1 OF THE VERA SUBDIVISION AS RECORDED IN VOLUME 24, PAGE 103 OF THE BRAZORIA COUNTY PLAT RECORDS, INTO A SUBDIVISION WITH 1 BLOCK, 2 LOTS AND A DETENTION RESERVE.
2. ALL BEARINGS AND DISTANCES ARE REFERENCED TO THE TEXAS COORDINATE SYSTEM, SOUTH CENTRAL ZONE, NAD-83, U.S. SURVEY FEET.
3. THIS SURVEY WAS PREPARED WITHOUT THE BENEFIT OF A COMMITMENT FOR TITLE INSURANCE, WITH REGARD TO ANY UNRECORDED EASEMENTS, RIGHTS-OF-WAY OR SETBACKS AFFECTING THE SURVEYED PROPERTY. NO ADDITIONAL RESEARCH REGARDING THE EXISTENCE OF EASEMENTS, RESTRICTIONS, OR OTHER MATTERS OF RECORD HAS BEEN PERFORMED BY THE SURVEYOR.
4. FLOOD ZONE STATEMENT: THE SURVEYOR NAMED HEREON HAS EXAMINED THE FEDERAL EMERGENCY MANAGEMENT AGENCY FLOOD INSURANCE RATE MAP FOR BRAZORIA COUNTY: MAP NUMBER 48039C0445K, WITH EFFECTIVE DATE OF DECEMBER 30, 2020, AND THAT MAP INDICATES THAT THE PROPERTY SURVEYED IS WITHIN ZONE "X" (UNSHADED). AREAS DETERMINED TO BE OUTSIDE THE 500-YEAR FLOOD-PLAIN. WARNING: THIS FLOOD STATEMENT DOES NOT IMPLY THAT THE PROPERTY AND/OR STRUCTURES WILL BE FREE FROM FLOODING OR FLOOD DAMAGE, AND WILL NOT CREATE LIABILITY ON THE PART OF THE SURVEYOR.
5. NOTICE: SELLING A PORTION OF THIS ADDITION BY METES AND BOUNDS IS A VIOLATION OF THE UNIFIED DEVELOPMENT CODE OF THE CITY OF ANGLETON AND STATE PLATING STATUTES AND IS SUBJECT TO FINES AND WITHHOLDING OF UTILITIES AND BUILDING PERMITS.
6. NOTICE: PLAT APPROVAL SHALL NOT BE DEEMED TO OR PRESUMED TO GIVE AUTHORITY TO VIOLATE, NULLIFY, VOID, OR CANCEL ANY PROVISIONS OF LOCAL, STATE, OR FEDERAL LAWS, ORDINANCES, OR CODES.
7. NOTICE: THE APPLICANT IS RESPONSIBLE FOR SECURING ANY FEDERAL PERMITS THAT MAY BE NECESSARY AS THE RESULT OF PROPOSED DEVELOPMENT ACTIVITY. THE CITY OF ANGLETON IS NOT RESPONSIBLE FOR DETERMINING THE NEED FOR, OR ENSURING COMPLIANCE WITH ANY FEDERAL PERMIT.
8. NOTICE: APPROVAL OF THIS PLAT DOES NOT CONSTITUTE A VERIFICATION OF ALL DATA, INFORMATION AND CALCULATIONS SUPPLIED BY THE APPLICANT. THE ENGINEER OF RECORD OR REGISTERED PUBLIC LAND SURVEYOR IS SOLELY RESPONSIBLE FOR THE COMPLETENESS, ACCURACY AND ADEQUACY OF HIS/HER SUBMITTAL WHETHER OR NOT THE APPLICATION IS REVIEWED FOR CODE COMPLIANCE BY THE CITY ENGINEER.
9. NOTICE: ALL RESPONSIBILITY FOR THE ADEQUACY OF THIS PLAT REMAINS WITH THE ENGINEER OR SURVEYOR WHO PREPARED THEM, IN APPROVING THESE PLANS, THE CITY OF ANGLETON MUST RELY ON THE ADEQUACY OF THE WORK OF THE ENGINEER AND/OR SURVEYOR OF RECORD.
10. NOTICE: SIDEWALKS SHALL BE CONSTRUCTED AS A REQUIREMENT OF PLAT APPROVAL FOR NEW DEVELOPMENTS ALONG ALL PUBLIC STREETS.
11. THE DRAINAGE AND DETENTION EASEMENT WITHIN THE LIMITS OF THIS ADDITION, WILL REMAIN OPEN AT ALL TIMES AND WILL BE MAINTAINED IN A SAFE AND SANITARY CONDITION BY THE OWNER OF THE LOT 1. LOT 1 WILL MAINTAIN OWNERSHIP OF THE DETENTION RESERVE.
12. NO DETENTION IS REQUIRED FOR LOT 2 WHICH IS UNDER RESIDENTIAL USE AND ZONED AS SF-7.2. ANY OTHER USE OF THE PROPERTY OR SUBDIVISION WILL REQUIRE DRAINAGE REVIEW BY THE ANGLETON DRAINAGE DISTRICT AND THE CITY OF ANGLETON.
13. ELEVATIONS BASED ON NAVD83
REFERENCE BENCHMARK: NGS MONUMENT: TXAG REF MON 1 (PID: DR2448), PUBLISHED ELEVATION: 32.0 FEET. TBM "A": SET 1/2" IRON ROD LOCATED NORTH 16' AND WEST 20' FROM THE NORTHERLY SOUTHEAST CORNER OF LOT 2, ALSO WEST 29' FROM THE BACK OF CURB, VALDERAS STREET. ELEVATION: 27.56 FEET


STATE OF TEXAS & COUNTY OF BRAZORIA &

KNOW ALL MEN BY THESE PRESENTS: THAT I, DARREL HEIDRICH, DO HEREBY CERTIFY THAT I PREPARED THIS PLAT FROM AN ACTUAL AND ACCURATE SURVEY OF THE LAND AND THAT THE CORNER MONUMENTS SHOWN THEREON WERE PROPERLY PLACED UNDER MY SUPERVISION.

DARREL HEIDRICH DATE REGISTERED PROFESSIONAL LAND SURVEYOR TEXAS REGISTRATION NO. 5378



FINAL REPLAT PT ESTATES A REPLAT OF VERA SUBDIVISION AS RECORDED IN VOL. 24, PG. 103 P.R.B.C.T INTO A 7.732 ACRE, 1-BLOCK, 2-LOT, 1 RESERVE BEING THE SAME PROPERTY DESCRIBED AS LOT 1 RECORDED IN C.C.F.N. 2018064937 O.P.R.B.C.T. LOCATED IN THE J. DE J. VALDERAS SURVEY ABSTRACT NO. 380 CITY OF ANGLETON IN BRAZORIA COUNTY, TEXAS



4005 Technology Drive, Suite 1530 Angleton, TX 77515 OFFICE: (979) 849-6681 TBPLS NO. 10052500 REG. NO. F-825

Table with 3 columns: PROJECT, SCALE, DRAWN BY; DRAWING NO., DATE, CHECK BY.