

DEDICATION STATEMENT:

NOW, THEREFORE, KNOW ALL MEN BY THESE PRESENTS: THAT DANIELLE CLARK, acting herein by and through its duly authorized officers, does hereby adopt this plat designating the herein above described property as Angleton Park Place Subdivision, a subdivision in the jurisdiction of the City of Angleton, Texas, and does hereby dedicate, in fee simple, to the public use forever, the streets, alleys and public parkland shown thereon. The streets, alleys and parkland are dedicated for street purposes. The easements and public use areas, as shown, are dedicated for the public use forever, for the purposes indicated on this plat. No building, fence, or other improvement or growths which may in any way endanger or interfere with the construction, maintenance, or efficiency of their respective systems in said easements. The City of Angleton and public utility entities shall at all times have the full right of ingress and egress to or from their respective easements for the purpose of constructing, reconstructing, inspecting, patrolling, maintaining, reading meters, and adding to or removing all or parts of their respective systems without the necessity at any time of procuring permission from a n y o n e .

Drainage Easements Maintained by a Homeowners' Association.  
STATE OF TEXAS §  
COUNTY OF BRAZORIA §

This plat is hereby adopted by the owners (called "Owners") and approved by the City of Angleton, ("City") subject to the following conditions which shall be binding upon the Owners, their heirs, grantees, successor, and assigns:

"Drainage Easements" shown on the plat are reserved for drainage purposes forever, and the maintenance of the drainage easements shall be provided by all of the owners of lots in the subdivision by and through a lawfully created homeowners association to be created by the Owners. The Owners covenant and agree that such a homeowners association (called "Association") shall be created prior to the final acceptance of the City. All Association documents shall be subject to the approval of the City and shall specifically contain covenants binding the Association to continuously maintain all Drainage Easements. Such covenants shall not relieve the individual lot owners of the responsibility to maintain the Drainage Easements should the Association default in the performance of its maintenance responsibility. The Association documents shall also contain provisions that they may not be amended with regard to the Drainage Easement maintenance responsibilities without the approval of the City. The fee simple title to all Drainage Easements shall always remain in the Association.

The City and Angleton Drainage District are not responsible for the maintenance and operation of said easements or for any damage or injury to private property or person that results from the flow of water along said easement or for the control of erosion, but reserves the right to use enforcement powers to ensure that drainage easements are properly functioning in the manner in which they were designed and approved.

The City and Angleton Drainage District reserves the right, but not the obligation, to enter upon any Drainage Easement at any point, or points, with all rights of ingress and egress, to investigate, survey, erect, construct, or maintain any drainage facility deemed necessary by the City for drainage and safety purposes.

The Owners shall keep all Drainage Easements clean and free of debris, silt, and any substance which would result in unsanitary conditions or obstruct the flow of water, and the City of Angleton or Angleton Drainage District shall have the right of ingress and egress for the purpose of inspection and supervision of maintenance work by the Owners to alleviate any public health or safety issues. The Association hereby agrees to indemnify and hold harmless the City from any such damages and injuries.

OWNER'S ACKNOWLEDGEMENT:

STATE OF TEXAS §  
COUNTY OF BRAZORIA §

The owner of land shown on this plat, in person or through a duly authorized agent, dedicates to the use of the public forever all streets, alleys, parks, watercourses, drains, easements and public places thereon shown for the purpose and consideration therein expressed.

DANIELLE CLARK, ASSIGNEE  
SMART STORAGE ANGLETON, LLC

STATE OF TEXAS §  
COUNTY OF BRAZORIA §

Before me, the undersigned, personally appeared DANIELLE CLARK, ASSIGNEE, SMART STORAGE ANGLETON, LLC, known to be the person whose name is subscribed to the foregoing instrument, and acknowledged to me that he/she executed the same for the purposes and considerations therein expressed and, in the capacity, therein stated. Given under my hand and seal of office this \_\_\_\_ day of \_\_\_\_\_, \_\_\_\_.

Notary Public  
State of Texas

PLANNING AND ZONING COMMISSION AND CITY COUNCIL:

APPROVED this \_\_\_\_\_ day of \_\_\_\_\_, 20\_\_\_\_, by the Planning and Zoning Commission, City of Angleton, Texas.

Planning and Zoning Commission, Chairman

City Secretary

APPROVED this \_\_\_\_\_ day of \_\_\_\_\_, 20\_\_\_\_, by the City Council, City of Angleton, Texas.

Mayor

City Secretary

STATE OF TEXAS §  
COUNTY OF BRAZORIA §

This instrument was acknowledged before me on the \_\_\_\_ day of \_\_\_\_\_, 20\_\_\_\_, by

City of Angleton, on behalf of the City.

Notary Public  
State of Texas

NOTES:

- ALL BEARINGS AND DISTANCES ARE REFERENCED TO THE TEXAS COORDINATE SYSTEM, SOUTH CENTRAL ZONE, NAD-83, U.S. SURVEY FEET.
- FLOOD ZONE STATEMENT: ACCORDING TO THE FEDERAL EMERGENCY MANAGEMENT AGENCY FLOOD INSURANCE RATE MAP FOR BRAZORIA COUNTY, MAP NUMBER 48039CD435K, WITH EFFECTIVE DATE OF DECEMBER 30, 2020, THE PROPERTY SURVEYED LIES FULLY WITHIN "ZONE" (UNSHADED). AREAS DETERMINED TO BE OUTSIDE THE 500-YEAR FLOOD-PLAIN. WARNING: THIS FLOOD STATEMENT DOES NOT IMPLY THAT THE PROPERTY AND/OR STRUCTURES WILL BE FREE FROM FLOODING OR FLOOD DAMAGE, AND WILL NOT CREATE LIABILITY ON THE PART OF THE SURVEYOR.
- THE POSSIBLE EXISTENCE OF UNDERGROUND FACILITIES OR SUBSURFACE CONDITIONS OTHER THAN THOSE SHOWN MAY AFFECT THE USE AND DEVELOPMENT OF THE SUBJECT PROPERTY SHOWN HEREON.
- NOTICE: SELLING A PORTION OF THIS ADDITION BY METES AND BOUNDS IS A VIOLATION OF THE UNIFIED DEVELOPMENT CODE OF THE CITY OF ANGLETON AND STATE PLATTING STATUTES AND IS SUBJECT TO FINES AND WITHHOLDING OF UTILITIES AND BUILDING PERMITS.
- NOTICE: PLAT APPROVAL SHALL NOT BE DEEMED TO OR PRESUMED TO GIVE AUTHORITY TO VIOLATE, NULLIFY, VOID, OR CANCEL ANY PROVISIONS OF LOCAL, STATE, OR FEDERAL LAWS, ORDINANCES, OR CODES.
- NOTICE: THE APPLICANT IS RESPONSIBLE FOR SECURING ANY FEDERAL PERMITS THAT MAY BE NECESSARY AS THE RESULT OF PROPOSED DEVELOPMENT ACTIVITY. THE CITY OF ANGLETON IS NOT RESPONSIBLE FOR DETERMINING THE NEED FOR, OR ENSURING COMPLIANCE WITH ANY FEDERAL PERMIT.
- NOTICE: APPROVAL OF THIS PLAT DOES NOT CONSTITUTE A VERIFICATION OF ALL DATA, INFORMATION AND CALCULATIONS SUPPLIED BY THE APPLICANT. THE ENGINEER OF RECORD OR REGISTERED PUBLIC LAND SURVEYOR IS SOLELY RESPONSIBLE FOR THE COMPLETENESS, ACCURACY AND ADEQUACY OF HIS/HER SURVEY. WHETHER OR NOT THE APPLICATION IS REVIEWED FOR CODE COMPLIANCE BY THE CITY ENGINEER.
- NOTICE: ALL RESPONSIBILITY FOR THE ADEQUACY OF THIS PLAT REMAINS WITH THE ENGINEER OR SURVEYOR WHO PREPARED THEM. IN APPROVING THESE PLANS, THE CITY OF ANGLETON MUST RELY ON THE ADEQUACY OF THE WORK OF THE ENGINEER AND/OR SURVEYOR OF RECORD.
- SIDEWALKS SHALL BE REQUIRED PER ANGLETON LDC SEC. 23.14 - SIDEWALKS AND ACCESSIBILITY.
- A MINIMUM OF TWO PARKING SPACES ON THE SAME LOT AS THE MAIN STRUCTURE AND ON A PAVED DRIVEWAY HAVING A MINIMUM LENGTH OF 20 FEET AS MEASURED FROM THE STREET RIGHT-OF-WAY LINE.
- THE PURPOSE OF THIS PLAT IS TO CREATE 2 LOTS OUT OF 1 LOT.
- THE TRACT IS SUBJECT TO A BLANKET PIPELINE EASEMENT RECORDED UNDER VOL. 348, PG. 128 B.C.D.R. THE EASEMENT IS NOT PLOTTABLE.

13. IF DEVELOPMENT OF TRACT 1 OCCURS FIRST, IT WILL REQUIRE EXTENDING WATERLINE FROM C.R. 341 (HENDERSON ROAD) WITHIN THE RIGHT OF WAY OF C.R. 340 (GALAZNIK ROAD) TO SERVE TRACT 2. IT WILL ALSO REQUIRE EXTENDING SANITARY SEWER WITHIN THE RIGHT OF WAY OF C.R. 340 (GALAZNIK ROAD) TO SERVE TRACT 2. SIMILARLY, TRACT 2 IS DEVELOPED FIRST, IT WILL REQUIRE EXTENDING WATERLINE FROM C.R. 341 (HENDERSON ROAD) WITHIN THE RIGHT OF WAY OF C.R. 340 (GALAZNIK ROAD) TO SERVE TRACT 1. IT WILL ALSO REQUIRE EXTENDING SANITARY SEWER WITHIN THE RIGHT OF WAY OF C.R. 340 (GALAZNIK ROAD) TO SERVE TRACT 1 AS IT IS EXTENDED TO SERVE TRACT 2.

ANGLETON DRAINAGE DISTRICT

ACCEPTED, THIS THE \_\_\_\_ DAY OF \_\_\_\_\_, 20\_\_\_\_,  
THE BOARD OF SUPERVISORS OF THE ANGLETON DRAINAGE DISTRICT DOES NOT WARRANT, REPRESENT OR GUARANTEE:

- THAT DRAINAGE FACILITIES OUTSIDE THE BOUNDARIES OF THE SUBDIVISION PLAT ARE AVAILABLE TO RECEIVE RUNOFF FROM THE FACILITIES DESCRIBED IN THIS PLAT.
- THAT DRAINAGE FACILITIES DESCRIBED IN THIS PLAT ARE ADEQUATE FOR RAINFALL IN EXCESS OF ANGLETON DRAINAGE DISTRICT MINIMUM REQUIREMENTS.
- THAT BUILDING ELEVATION REQUIREMENTS HAVE BEEN DETERMINED BY THE ANGLETON DRAINAGE DISTRICT.
- THAT THE DISTRICT ASSUMES ANY RESPONSIBILITY FOR CONSTRUCTION, OPERATION OR MAINTENANCE OF SUBDIVISION DRAINAGE FACILITIES.

THE DISTRICT'S REVIEW IS BASED SOLELY ON THE DOCUMENTATION SUBMITTED FOR REVIEW, AND ON THE RELIANCE ON THE REPORT SUBMITTED BY THE TEXAS REGISTERED PROFESSIONAL ENGINEER.

THE DISTRICT'S REVIEW IS NOT INTENDED NOR WILL SERVE AS A SUBSTITUTION OF THE OVERALL RESPONSIBILITY AND/OR DECISION MAKING POWER OF THE PARTY SUBMITTING THE PLAT OR PLAN HEREIN, THEIR OR ITS PRINCIPALS OR AGENTS.

CHAIRMAN, BOARD OF  
SUPERVISORS

BOARD MEMBER

BOARD MEMBER

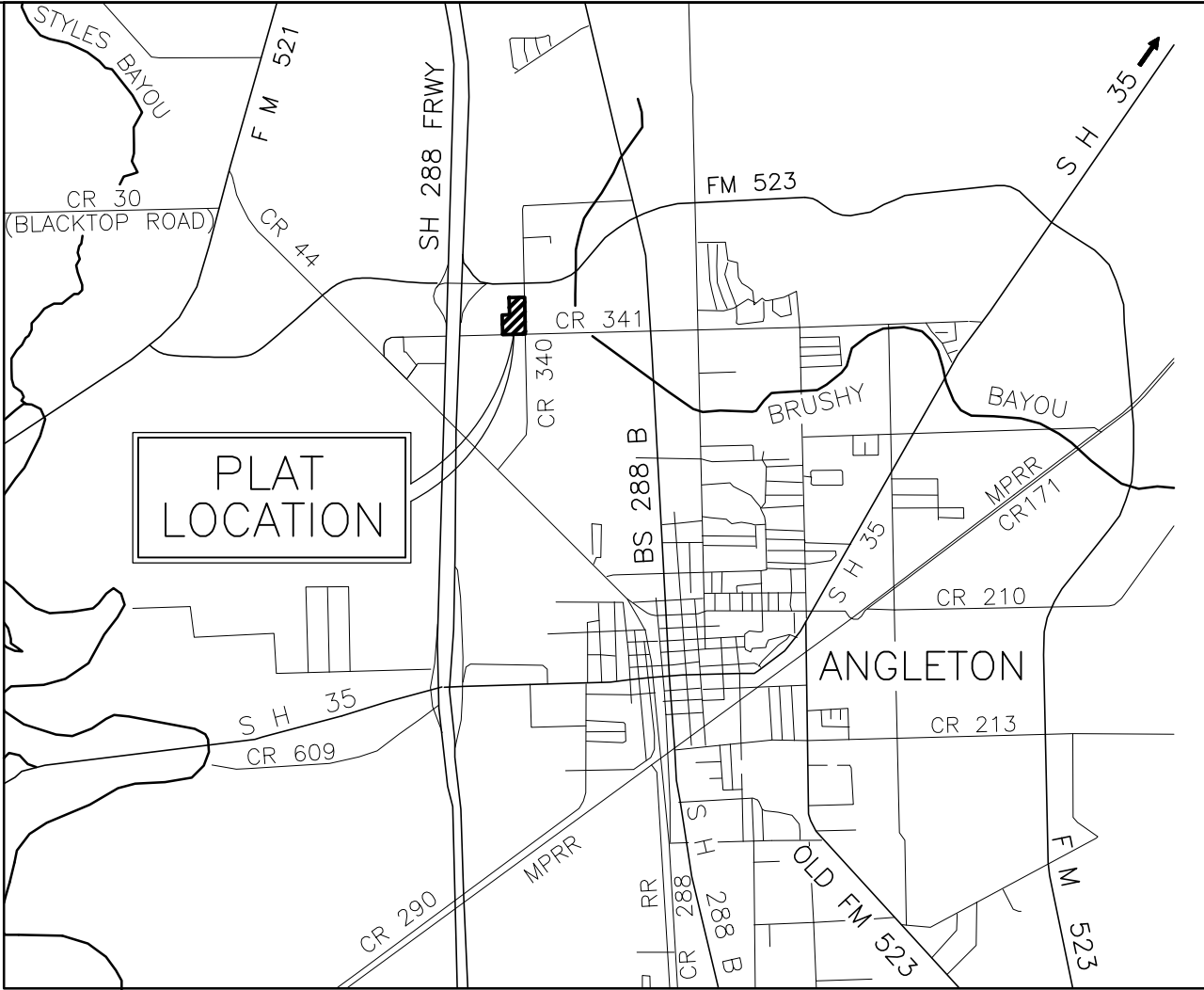
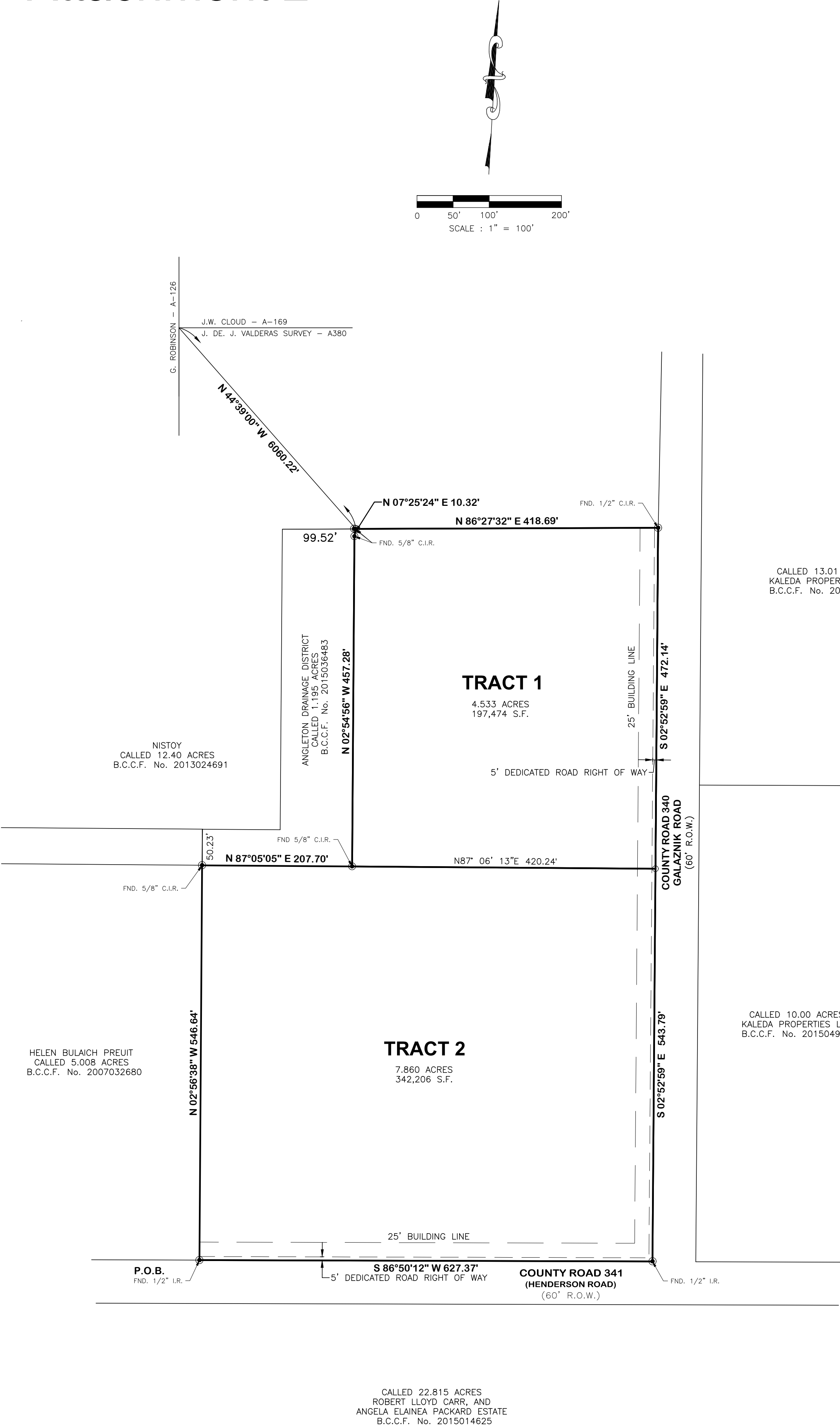
LEGEND

A.D.D. = ANGLETON DRAINAGE DISTRICT  
C.C.F.N. = COUNTY CLERK'S FILE NUMBER  
O.P.R.B.C.T. = OFFICIAL PUBLIC RECORDS BRAZORIA COUNTY, TEXAS  
D.R.B.C.T. = DEED RECORDS BRAZORIA COUNTY TEXAS.  
B.L. = BUILDING LINE  
U.E. = UTILITY EASEMENT  
D.E. = DRAINAGE EASEMENT  
BM = BENCHMARK  
D.D.E. = DRAINAGE AND DETENTION EASEMENT  
G.B.L. = GARAGE BUILDING LINE  
FND = FOUND  
I.R. = IRON ROD  
I.P. = IRON PIPE  
P.O.B. = POINT OF BEGINNING  
R.O.W. = RIGHT-OF-WAY  
STM.S.E. = STORM SEWER EASEMENT  
VOL., Pg. = VOLUME, PAGE

SYMBOLS

- = SET 5/8" I.R. W/CAP "BAKER & LAWSON"
- = FOUND MONUMENT (AS NOTED)
- ⊕ = (TBM) TEMPORARY BENCHMARK

# Attachment 2



## VICINITY MAP NTS

FIELD NOTES FOR 12.390 ACRE

Being a tract of land containing 12.390 acres (539,708 square feet), located within the Jose De Jesus Valderas Survey, Abstract Number 380, in Brazoria County, Texas; Said 12.390 acre being the remainder of a called 13.58 acre tract of land conveyed to Bullard Millennium Joint Venture in Brazoria County Clerk's File (B.C.C.F.) Number 2005043342; Said 12.390 acres being more particularly described by metes and bounds as follows (bearings are based on the Texas Coordinate System of 1983, (NAD83) South Central Zone, per GPS observations):

BEGINNING at 1/2-inch iron rod found on the north right-of-way line of County Road 341 (Henderson Road) at the southwest corner of said 13.58-acre tract and the southeast corner of the remainder of a 447' X 600' tract recorded in B.C.C.F. No. 2007032680 (originally recorded in Volume 888, Page 156, of the Brazoria County Deed Records (B.C.D.R.);

THENCE, North 02° 56' 38" West, with the east line of said 13.58-acre tract, a distance of 546.64 feet to a 5/8-inch iron rod with cap stamped "BAKER & LAWSON" found for the southwest corner of a called 1.195-acre tract recorded in B.C.C.F. No. 2015036483;

THENCE, North 87° 05' 05" East, with the south line of said 1.195-acre tract, a distance of 207.70 feet to a 5/8-inch iron rod with cap stamped "BAKER & LAWSON" found;


THENCE, North 02° 54' 56" West, along the east line of said 1.195-acre tract, a distance of 457.28 feet to a 5/8-inch iron rod with cap stamped "BAKER & LAWSON" found;

THENCE, North 07° 25' 24" East, continuing with said east line, a distance of 10.32 feet to a 5/8-inch iron rod with cap stamped "BAKER & LAWSON" found on the north line of aforesaid 13.58-acre tract common with the south line of a called 12.40-acre tract recorded on B.C.C.F. No. 2013024691;

THENCE, North 86° 27' 32" East, continuing with said common line, a distance of 418.69 feet to a 1/2-inch iron rod with cap found for the common east corner of said 13.58-acre tract and said 12.40-acre tract, same being on the west right-of-way line of County Road 340 (aka Galaznik Road);

THENCE, South 02° 52' 59" East, with the east line of said 13.58, a distance of 1015.93 feet to a 1/2-inch iron rod found for the southeast corner of said 13.58-acre tract being the northwest intersection of said County Road 340 and aforesaid County Road 341;

THENCE, South 86° 50' 12" West, with the south line of said 13.58-acre tract, a distance of 627.37 feet to the POINT OF BEGINNING and containing 12.390 acres of land.



The seal appearing on this document was authorized by Douglas B. Roesler P.E. 56739

Date: \_\_\_\_\_

KNOW ALL MEN BY THESE PRESENTS:

THAT I, DARREL HEIDRICH DO HEREBY CERTIFY THAT I PREPARED THIS PLAT FROM AN ACTUAL SURVEY OF THE LAND AND THAT THE CORNER MONUMENTS SHOWN THEREON WERE PROPERLY PLACED UNDER MY SUPERVISION.

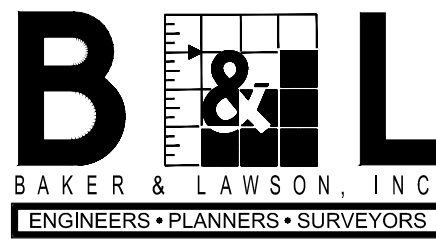


DARREL HEIDRICH DATE  
REGISTERED PROFESSIONAL LAND SURVEYOR  
TEXAS REGISTRATION NO. 5378

REVISED:

## PRELIMINARY PLAT OF 12.390 ACRES

REMAINDER OF A CALLED 13.58 ACRE TRACT  
RECORDED IN  
B.C.C.F. No. 2005043342  
LOCATED IN THE  
J. DE J. VALDERAS SURVEY, ABSTRACT No. 380  
IN BRAZORIA COUNTY, TEXAS



4005 TECHNOLOGY DR., SUITE 1530  
ANGLETON, TEXAS 77515  
OFFICE: (979) 849-6681  
TBPELS No. 10052500 REG. NO. F-825

PROJECT NO.: 15282	SCALE: 1" = 100'	DRAWN BY: CAP
DRAWING NO.: 15282 PRELPLAT.DWG	DATE: 07/14/2022	CHECKED BY: AH