





Legend

-  Stream
-  DIA HEC-RAS XS
-  Windrose Green Boundary
-  Rancho Ditch TP40 100-Year Floodplain (DIA Analysis)

NOTE: THIS IS THE RESULTANT FLOODPLAIN OF THE DRAINAGE IMPACT ANALYSIS REFLECTING THE HENDERSON ROAD CULVERT IMPROVEMENT AND THE FULLY DEVELOPED WINDROSE GREEN. THIS IS NOT THE FEMA REGULATORY FLOODPLAIN



Costello, Inc.
Engineering and Surveying
TBPE Firm Registration No. 280

**WINDROSE GREEN
DRAINAGE IMPACT ANALYSIS
TP40 DIA FLOODPLAIN
RANCHO DITCH**

JOB NO.: 2013219-001-DS-002	DATE: APR 2023	BY: MTW
-----------------------------	----------------	---------