


WALKER SPRINGS OVERALL SITE PLAN




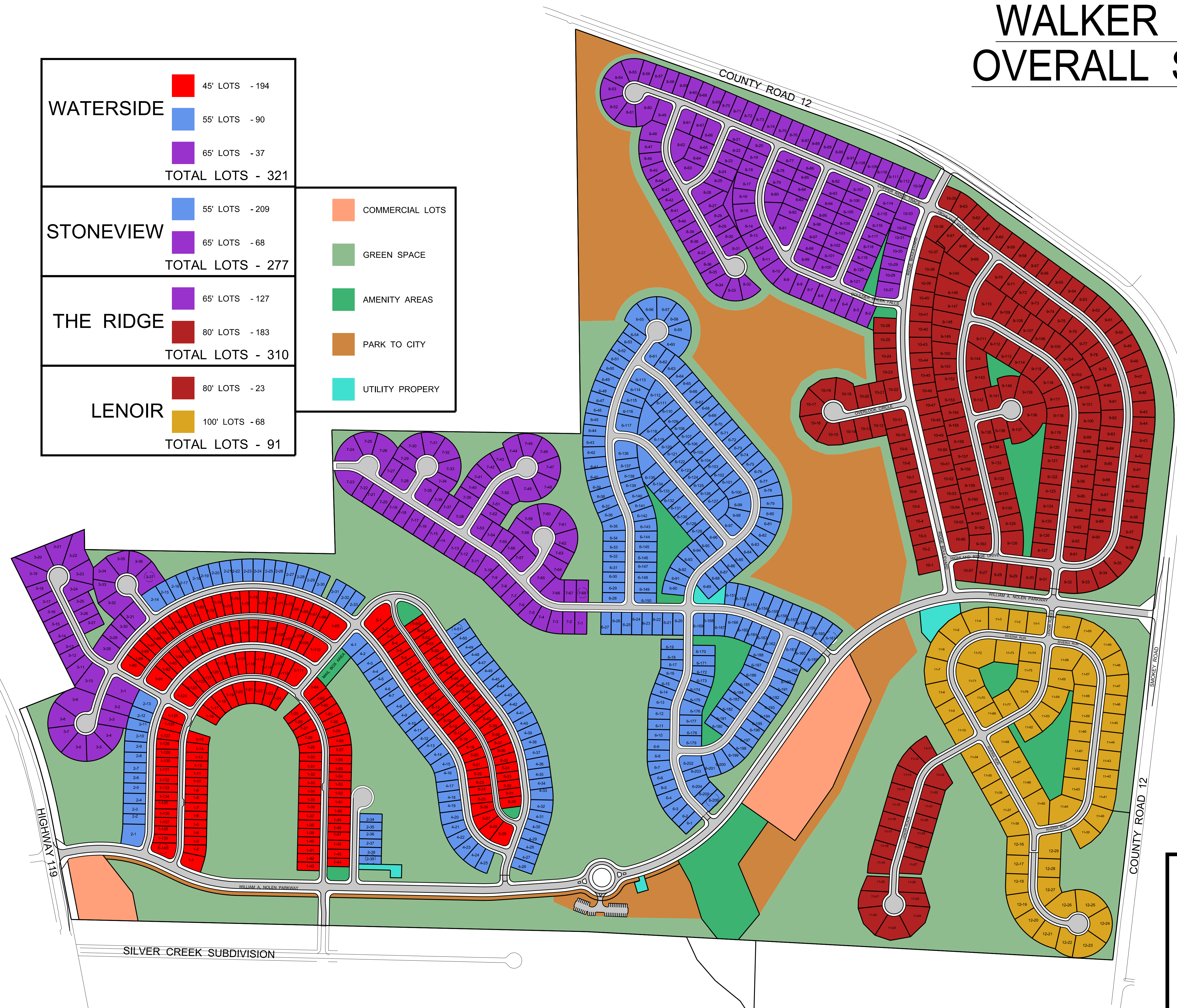
WATERSIDE	45' LOTS - 194
	55' LOTS - 90
	65' LOTS - 37
TOTAL LOTS - 321	

STONEVIEW	55' LOTS - 209
	65' LOTS - 68
TOTAL LOTS - 277	

THE RIDGE	65' LOTS - 127
	80' LOTS - 183
TOTAL LOTS - 310	

LENOIR	80' LOTS - 23
	100' LOTS - 68
TOTAL LOTS - 91	

COMMERCIAL LOTS
GREEN SPACE
AMENITY AREAS
PARK TO CITY
UTILITY PROPERTY



5800 FELDSPAR WAY
HOOVER, ALABAMA 35244
OFFICE (205) 733-9696
FAX (205) 733-9697

CIVIL / GIS
INFRASTRUCTURE
ENVIRONMENTAL
PLANNING
COMMERCIAL
RESIDENTIAL